REMOVAL REPORT

FOR

ARKANSAS MUNICIPAL WASTE-TO-ENERGY THERMO-FISHER
420 PARSONS DRIVE
OSCEOLA, MISSISSIPPI COUNTY, ARKANSAS

Prepared for:

U.S. Environmental Protection Agency Region 6
Linda Carter, Project Officer
1445 Ross Avenue
Dallas, Texas 75202

Contract No. EP-W-06-042
Technical Direction Document No. TO-0001-08-07-02
WESTON Work Order No. 20406.012.001.0319.01
NRC No. N/A
CERCLIS No. ARD982286957
FPN No. N/A
EPA OSC: Althea Foster
START-3 PTL: Thomas A. Walzer

Prepared by:

Weston Solutions, Inc.
Robert Beck, VP, P.E., Program Manager
70 NE Loop 410, Suite 600
San Antonio, Texas 78216
(210) 308-4300

December 2008



9096624

THIS DOCUMENT WAS PREPARED BY WESTON SOLUTIONS, INC., EXPRESSLY FOR EPA. IT SHALL NOT BE RELEASED OR DISCLOSED IN WHOLE OR IN PART WITHOUT THE EXPRESS, WRITTEN PERMISSION OF EPA.

EXECUTIVE SUMMARY

The U.S. Environmental Protection Agency (EPA) Region 6 Prevention and Response Branch (PRB) tasked Weston Solutions, Inc., the EPA Region 6 Superfund Technical Assessment and Response Team (START-3) contractor, under Contract Number EP-W-06-042 and Technical Direction Document (TDD) No. TO-0001-08-07-02, to provide oversight of the removal of waste at the Arkansas Municipal Waste-to-Energy (AMWE) facility, located in Osceola, Mississippi County, Arkansas.

The U.S. Environmental Protection Agency (EPA) Region 6 submitted a General Notice of Potential Liability and Offer to Negotiate for Removal Action to Thermo Fisher Scientific, Inc. (Thermo), the potentially responsible party (PRP), for 200 Richard-Allan Scientific containers shipped to the AMWE facility by Safety-Kleen. The EPA and Thermo entered into an Administrative Order on Consent on 09 July 2008, for a Removal Action to address the removal of the 200 Richard-Allen Scientific waste containers. START-3 was tasked by the EPA to provide monitoring of the PRP removal actions at the Arkansas Municipal Waste-to-Energy site.

During the removal, Thermo was represented by Veolia Environmental Services, Technical Solutions, L.L.C. (Veolia). Veolia representatives visited the site, conducted a site walk, and prepared a work plan and a health and safety plan for EPA review. Veolia returned to the site on 08 July 2008 and completed the removal action on 10 July 2008, which consisted of the removal of 200 containers from the site and transport to a permitted disposal facility. The containers were transported to the Veolia facility in Port Arthur, Texas for final disposal by incineration.

On 10 July 2008, Veolia completed field activities and demobilized from the site. START-3 also demobilized from the site on 10 July 2008.

This final report was prepared by WESTON under Contract No. EP-W-06-042 for EPA Region 6. The EPA On-Scene Coordinator (OSC) was Althea Foster, and the START-3 Project Team Leader was Thomas A. Walzer.

THIS DOCUMENT WAS PREPARED BY WESTON SOLUTIONS, INC., EXPRESSLY FOR EPA. IT SHALL NOT BE RELEASED OR DISCLOSED IN WHOLE OR IN PART WITHOUT THE EXPRESS, WRITTEN PERMISSION OF EPA.

☐ The EPA Task Monitor did not provide final approval of this report prior to the completion date of the work assignment. Therefore, Weston Solutions, Inc. has submitted this report absent the Task Monitor's approval.

☒ The EPA Task Monitor has provided final approval of this report. Therefore, Weston Solutions, Inc. has submitted this report with the Task Monitor's approval.

THIS DOCUMENT WAS PREPARED BY WESTON SOLUTIONS, INC., EXPRESSLY FOR EPA. IT SHALL NOT BE RELEASED OR DISCLOSED IN WHOLE OR IN PART WITHOUT THE EXPRESS, WRITTEN PERMISSION OF EPA.

TABLE OF CONTENTS

Section **Page**

EXECUTIVE SUMMARY ..... **i**

1. INTRODUCTION **1-1**

2. PURPOSE AND SCOPE **2-1**

3. SITE BACKGROUND **3-1**

3.1 SITE LOCATION 3-1

3.2 BACKGROUND INFORMATION 3-1

3.3 SITE DESCRIPTION 3-2

3.4 HAZARD DESCRIPTION 3-2

4. SUMMARY OF START-3 ACTIVITIES **4-1**

4.1 REMOVAL PREPARATION 4-1

4.2 SITE REMOVAL ACTIVITIES 4-1

4.3 AIR MONITORING 4-1

LIST OF APPENDICES

Appendix A Copy of START-3 Site Logbook

Appendix B Digital Photographs

Appendix C Veolia Statement of Work at AMWE

Appendix D Veolia Health and Safety Plan II

Appendix E Thermo Fisher Scientific, Inc. Final Report AMWE

Appendix F Air Monitoring Results

Appendix G TDD No. TO-0001-08-07-02 and Amendments A - B

THIS DOCUMENT WAS PREPARED BY WESTON SOLUTIONS, INC., EXPRESSLY FOR EPA. IT SHALL NOT BE RELEASED OR DISCLOSED IN WHOLE OR IN PART WITHOUT THE EXPRESS, WRITTEN PERMISSION OF EPA.

LIST OF FIGURES

Title

Figure 1-1 Site Location Map

Figure 1-2 Site Area Map

THIS DOCUMENT WAS PREPARED BY WESTON SOLUTIONS, INC., EXPRESSLY FOR EPA. IT SHALL NOT BE RELEASED OR DISCLOSED IN WHOLE OR IN PART WITHOUT THE EXPRESS, WRITTEN PERMISSION OF EPA.

1. INTRODUCTION

Weston Solutions, Inc. (WESTON®), the EPA Region 6 Superfund Technical Assessment and Response Team (START-3) contractor, was tasked by the Region 6 U.S. Environmental Protection Agency (EPA) Prevention and Response Branch (PRB), under Contract Number EP-W-06-042 and Technical Direction Document (TDD) No. TO-0001-08-07-02 (Appendix G), to provide technical support to the EPA during the potentially responsible party (PRP) removal action at the Arkansas Municipal Waste-to-Energy (AMWE) site located in Osceola, Mississippi County, Arkansas. A Site Location Map is provided as Figure 1-1 and a Site Area Map is provided as Figure 1-2. All figures are provided as separate portable document format (PDF) files. The Comprehensive Environmental Response, Compensation, and Liability Information System (CERCLIS) Number assigned to the site is ARD982286957.

AMWE was a waste-to-energy facility that incinerated waste and used the heat derived from the incineration of the waste to generate energy, electricity, and steam; however, when the incinerator failed, AMWE continued to receive waste and to store the waste instead of incinerating the waste. Several companies used this site as a disposal site. These companies, identified as Potentially Responsible Parties (PRPs), received certificates of destruction for the waste they sent to this site. START-3 provided technical support to the EPA during the assessment phase to identify the PRPs. One of the identified PRPs, Thermo Fisher Scientific, Inc. (Thermo), entered into an Administrative Order on Consent (AOC) for a Removal Action with the EPA to address 200 containers that had been disposed of at the AMWE site.

THIS DOCUMENT WAS PREPARED BY WESTON SOLUTIONS, INC., EXPRESSLY FOR EPA. IT SHALL NOT BE RELEASED OR DISCLOSED IN WHOLE OR IN PART WITHOUT THE EXPRESS, WRITTEN PERMISSION OF EPA.

2. PURPOSE AND SCOPE

In 2001, Richard-Allan Scientific utilized Safety Kleen to dispose of 200 drums that were shipped to AMWE for destruction in the waste-to-energy facility. AMWE stored the drums instead of destroying the drums and their contents. In July 2004 and March 2006, EPA conducted container assessment, segregation, and staging. During the site assessment, EPA representatives identified 200 containers with Safety Kleen labels. Additional information determined that the drum contents had been generated by Richard-Allan Scientific and Safety Kleen had acted as a waste broker. Richard-Allan Scientific was purchased by Thermo; therefore, the containers became the responsibility of Thermo. The purpose of the PRP removal action was for Thermo (formerly Richard-Allan Scientific) to remove their 200 drums of waste from the AMWE facility and dispose of them at a permitted facility.

The scope of work defined in TDD TO-0001-08-07-02 tasked START-3 to document and monitor Thermo's removal activities. In addition, START-3 was tasked to review the work plan and health and safety plan developed by Thermo; maintain the site logbook (Appendix A); monitor removal actions; amend the START-3 health and safety plan (HASP) prepared for previous site work; coordinate with state and local agencies; coordinate with the EPA On-scene Coordinator (OSC); conduct air monitoring; and provide a written report to document the removal action. The EPA OSC was Althea Foster, and the START-3 Project Team Leader (PTL) was Thomas A. Walzer.

THIS DOCUMENT WAS PREPARED BY WESTON SOLUTIONS, INC., EXPRESSLY FOR EPA. IT SHALL NOT BE RELEASED OR DISCLOSED IN WHOLE OR IN PART WITHOUT THE EXPRESS, WRITTEN PERMISSION OF EPA.

3. SITE BACKGROUND

Information regarding site location, background information, and site description is presented in the following subsections.

3.1 SITE LOCATION

The AMWE facility consists of a waste-to-energy incinerator at 100 Incinerator Road, and a storage building, the J.T. Parsons Building, at 420 Parsons Drive, both in Osceola, Mississippi County, Arkansas. The facility of interest for this removal report is the J.T. Parsons Building. A Site Location Map is provided as Figure 1-1, and a Site Area Map is provided as Figure 1-2. The storage building is located at Latitude 35.69419° North and Longitude 89.97217° West.

3.2 BACKGROUND INFORMATION

In 2001, Thermo (formerly Richard-Allan Scientific) utilized Safety-Kleen to dispose of 200 drums of 10-percent formalin in small containers. Safety-Kleen shipped the 200 drums to AMWE for destruction. AMWE was a waste-to-energy incineration facility permitted by the Arkansas Department of Environmental Quality (ADEQ) to burn municipal and medical waste. On 19 February 2003, a formal complaint was filed with the ADEQ Hazardous Waste Division by Voy Gillentine, an Osceola City Councilman. The complainant alleged that the incinerator was being used to burn flammable materials. Also, the complainant claimed that several containers of flammable materials were being stored in an old sewing machine factory nearby. The incinerator is owned by the City of Osceola but was leased to AMWE and operated by Wally El-Beck. Wally El-Beck was associated with the site in 2001 and continued to be associated with the site until 2003 or early 2004. The site and building were investigated by ADEQ in March and April 2003. On 28 May 2004, the National Response Center (NRC) received an incident report, NRC No. 723338, reporting approximately 10,000 leaking 55-gallon drums inside a former hazardous waste facility.

Under EPA direction, the PRPs were identified and contacted; one removal performed by a PRP occurred in 2005, and, in early 2006, an additional removal assessment of the remaining

THIS DOCUMENT WAS PREPARED BY WESTON SOLUTIONS, INC., EXPRESSLY FOR EPA. IT SHALL NOT BE RELEASED OR DISCLOSED IN WHOLE OR IN PART WITHOUT THE EXPRESS, WRITTEN PERMISSION OF EPA.

containers at the site was conducted. This report documents the removal of 200 drums generated by Thermo.

3.3 SITE DESCRIPTION

The site currently consists of a storage building (J.T. Parsons Building) housing containers generated by various PRPs. At the end of the site assessment in early 2006 it was determined that 1,051 containers remained on-site, and Thermo was identified as being responsible for 200 of these containers.

The J.T. Parsons Building is located 1200 feet south of the intersection of State Route 61 and Ohlendorf Road. The site is located in an area that is mixed-use residential, manufacturing, and agricultural. To the west is an agricultural field, 350 feet to the northwest is a daycare center, and to the north are warehouses. To the east is a scrap metal yard, and to the south is a vacant manufacturing building. The closest residence is 750 feet to the east. The Mississippi River is 4,000 feet to the east.

3.4 HAZARD DESCRIPTION

The primary concern for the J.T. Parsons Building was the presence of explosive and reactive hazardous waste in containers and drums that posed a threat of release to the nearby community. EPA investigated whether products stored were hazardous or nonhazardous to expedite the removal and disposal of the building contents by the PRPs. The container labels for the material in the Thermo drums identified the contents as 10-percent formalin in small bottles. Formalin is hazardous due the content of formaldehyde, and Thermo currently ships this material as hazardous waste. The contents of these 200 containers were considered "Hazardous Waste" under the EPA Comprehensive Environmental Response, Compensation, and Liability Act (CERCLA) but, at the time of the shipment, were not under the Resource Conservation and Recovery Act (RCRA) 40 CFR 263 and 264. This was because the waste was being shipped to a waste-to-energy facility for energy recovery.

THIS DOCUMENT WAS PREPARED BY WESTON SOLUTIONS, INC., EXPRESSLY FOR EPA. IT SHALL NOT BE RELEASED OR DISCLOSED IN WHOLE OR IN PART WITHOUT THE EXPRESS, WRITTEN PERMISSION OF EPA.

4. SUMMARY OF START-3 ACTIVITIES

This section describes the actions taken at this site.

4.1 REMOVAL PREPARATION

On 01 July 2008, START-3 met with Thermo's representatives, Veolia, to conduct a site walk to evaluate site conditions and the conditions of the drums. Veolia was able to extract additional information regarding the drum contents based on markings on the drums. Thermo/Veolia provided a Statement of Work (Appendix C) and a worker Health and Safety Plan (HASP) (Appendix D). EPA OSC Althea Foster tasked START-3 to review the Thermo work plan and health and safety plan for accuracy. START-3 reviewed the Thermo preliminary work plan and provided EPA OSC Foster with comments.

4.2 SITE REMOVAL ACTIVITIES

On 08 July 2008, START-3 mobilized to the Arkansas Municipal Waste-to-Energy site to monitor site health and safety, conduct air monitoring for community health and safety, and to document Veolia's removal actions. On 08 July 2008, START-3 meet with Veolia so they could take delivery of over pack drums and store them in the J.T Parsons building. On 09 July 2008, after Thermo signed the Administrative Order on Consent (AOC), Veolia began overpacking drums and staging the drums for shipment.

On 10 July 2008, START-3 observed Veolia personnel overpacking the final drums, preparing the waste manifests, and loading the drums onto three trucks. Four hazardous waste manifests were prepared. Copies of the manifests for these shipments appear in the final report provided by Veolia (Appendix E). EPA OSC Foster released START-3 from the site on 10 July 2008 following departure of the trucks transporting the 200 drums.

4.3 AIR MONITORING

To monitor the safety of site personnel and the surrounding community, START-3 placed air monitors on the west and north walls of Building 2 in the J.T. Parsons Building outside the work area. These air monitors were used to monitor for dusts only using a Personal Data Ram (PDR)

THIS DOCUMENT WAS PREPARED BY WESTON SOLUTIONS, INC., EXPRESSLY FOR EPA. IT SHALL NOT BE RELEASED OR DISCLOSED IN WHOLE OR IN PART WITHOUT THE EXPRESS, WRITTEN PERMISSION OF EPA.

Aerosol Monitor. The immediate work area was monitored by START-3 using a PDR, a MultiRAE, and the Draeger CMS. The MultiRAE monitored for the presence of volatile organic compounds (VOCs), carbon monoxide (CO), lower explosive limit (LEL), oxygen (O2), and hydrogen sulfide (H_2S) in the work area. The MultiRAE monitor was calibrated every morning. The Draeger CMS used a chip system to monitor for formaldehyde. Frequent checks of the monitor instruments were made to ensure the instruments were functioning properly and to record the readings. Air monitoring was conducted throughout the work day and while site operations were being conducted within the building. The predominant wind direction was from the southwest, which was determined from on-site observations during working hours. The results of the air monitoring are presented in Table 4-1. A complete record of the air monitoring results is presented in Appendix F.

Table 4-1
Air Monitoring Results
AMWE Thermo-Fisher
Osceola, Mississippi County, Arkansas

Date	Time (hours)	Formaldehyde (ppm)	VOC (ppm)
07/09/2008	1315	< 0.2	0
07/09/2008	1345	< 0.2	0
07/09/2008	1415	< 0.2	0
07/09/2008	1445	< 0.2	0
07/09/2008	1515	< 0.2	0
07/10/2008	0817	< 0.2	0
07/10/2008	0850	< 0.2	0
07/10/2008	1037	< 0.2	0
07/10/2008	1125	< 0.2	0

ppm – parts per million

THIS DOCUMENT WAS PREPARED BY WESTON SOLUTIONS, INC., EXPRESSLY FOR EPA. IT SHALL NOT BE RELEASED OR DISCLOSED IN WHOLE OR IN PART WITHOUT THE EXPRESS, WRITTEN PERMISSION OF EPA.

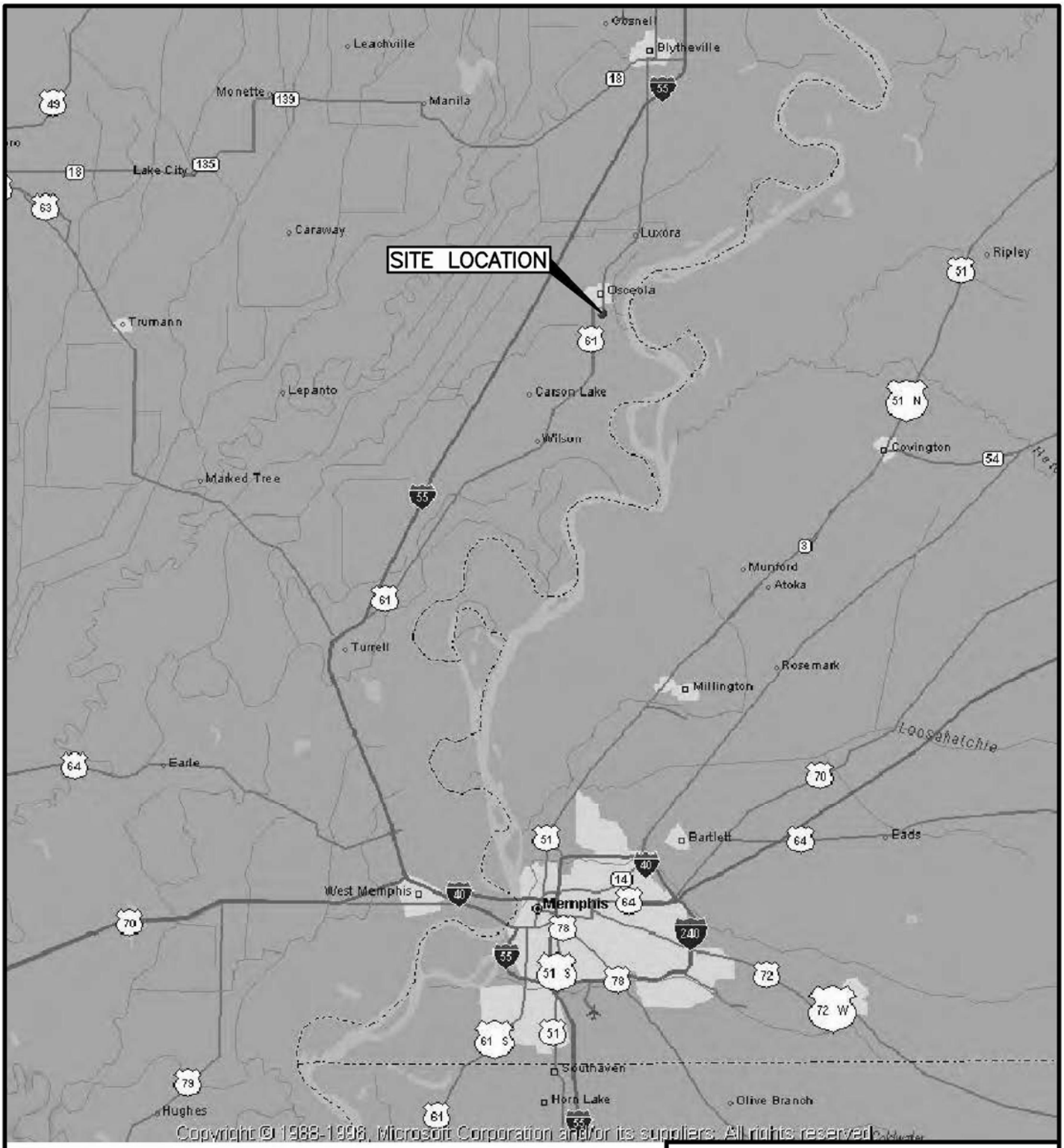

ARKANSAS

N

US EPA REGION 6
START-3

FIGURE 1-1
SITE LOCATION MAP
ARKANSAS WASTE-TO-ENERGY
THERMO-FISHER
420 WEST PARSONS DRIVE
OSCEOLA, MISSISSIPPI COUNTY, ARKANSAS

DATE:	W.O. #	SCALE:
DEC 08	20406.012.001.0319.01	NOT TO SCALE

CERCLIS No.: ARD982286957
TDD No.: TO-0001-08-07-02

H:\START III EPA\0166_JT Parsons_0926070943.dwg Dec 08, 2008 - 4:23pm

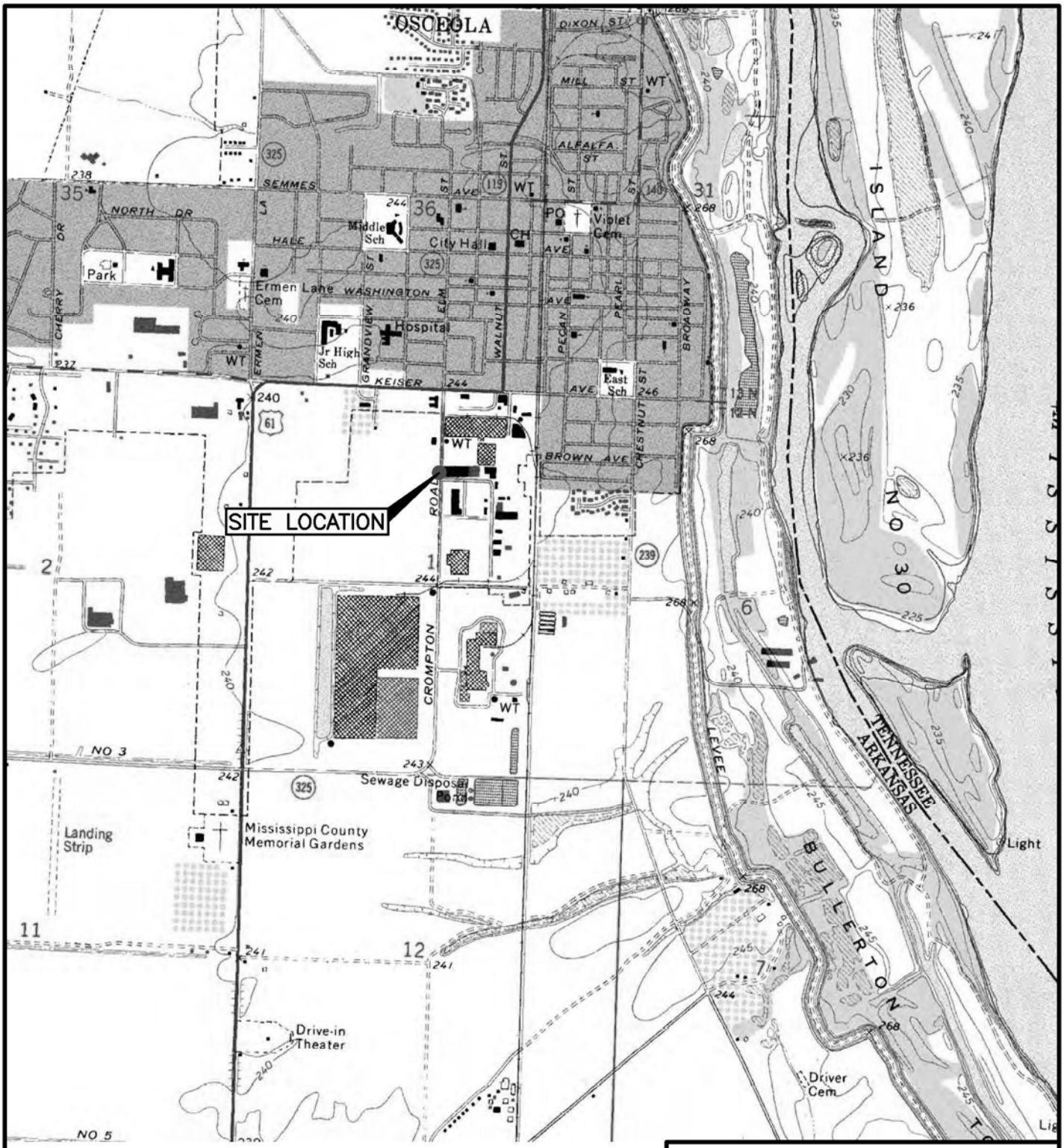

SOURCE: USGS 7.5 MINUTE SERIES TOPOGRAPHIC, OSCEOLA, ARKANSAS–TENNESSE (1983).
CERCLIS No.: ARD982286957
TDD No.: TO–0001–08–07–02

US EPA REGION 6
START-3

FIGURE 1–2
SITE AREA MAP
ARKANSAS WASTE–TO–ENERGY
THERMO–FISHER
420 WEST PARSONS DRIVE
OSCEOLA, MISSISSIPPI COUNTY, ARKANSAS

DATE:	W.O. #	SCALE:
DEC 08	20406.012.001.0319.01	1" = 2000'

H:\START III EPA\0166_JT Parsons\0926070942.dwg Dec 08, 2008 – 4:24pm

APPENDIX A

COPY OF START-3 SITE LOGBOOK

Am WE

~~THERMAL FISHER~~

Thermo-Fisher DRUM REMOVAL



"Rite in the Rain"®

ALL-WEATHER

JOURNAL

No. 391

"Rite in the Rain®"
ALL-WEATHER WRITING PAPER

Name ARKANSAS Municipal Waste-To-Energy
Thermo-Fisher
Address 420 West PARSONS DR.
Osceola, Mississippi County AR
Phone

Project TO-0001-08-07-02
20406.012.001.0319.01

Clear Vinyl Protective Slipcovers (Item No. 30) are available for this style of notebook. Helps protect your notebook from wear & tear. Contact your dealer or the J. L. Darling Corporation.

CONTENTS

PAGE	REFERENCE	DATE

2 20406.012.0319.01 20406.012.001.0319.01

07/08/2008 AMWE, Osceola Ar

1225 ARRIVE ON SITE START 3 — TAW

Thomas Walzer AND GERALD Almquist

VEOLIA Semi ACROSS STREET — TAW

FEDEX 2495 WINCHESTER Rd — TAW

Memphis, TN 38116 — TAW

1303 TALK TO OSC ~~Fors~~ Thy Foster; She concurs — TAW

WE CAN LET VEOLIA UNLOAD OVER — TAW

PACK INTO BUILDING — TAW

1445 UNLOADING complete; VIOLIA PERSONNEL — TAW

check AREA AROUND DRUMS FOR VAPORS WITH — TAW

11.7 lamp containg MultiRae — TAW

1515 BACK TRUCK INTO BAY to use — TAW

Compressor to open bolts on — TAW

OVERPACKS; OSC Althea Foster Continues — TAW

to wait for signal Agreement. — TAW

281-216-9618 DAVID — TAW

1530 DRUMS OPENED WERE OVERPACKS — TAW

with rings LOOSENED TO ALLOW THEIR — TAW

USE THE NEXT DAY. RECIEVE WORD — TAW

That AO had NOT been signed as yet. —

1600 DEPART SITE — TAW

AO = Administrative ORDER — TAW

Thomas A. Walzer 07/08/2008

TO-0001.08.07.02 20406.012.001.0319.01 3

~~07/08/2~~ 07/09/2008 AMWE Osceola Ar

0730 ARRIVE AT SITE WITH 3 VEOLIA ES

0700 START Alquist left FOR FEDEX — TAW

0800 RECIEVE Go head FOR EPA OSC — TAW

Althea For that the AO had been signed

0830 OPENING OVER — TAW

0850 Suit up enter Builder — TAW

0935 BREAK 21 OVERPACKED unloaded — TAW

1030 Additional OVER PACK ARRIVE — TAW

1100 Still unloading overpacks — TAW

1152 42 OVERPACKED AND RESEALED — TAW

1301 Rusumed OVERPACKING, BASED ON — TAW

heat Veolia wants to not as TYVEC. — TAW

Also based on READING, OR LACK of — TAW

readings from Formaldehyde Drums. — TAW

With end of day 82 containers — TAW

REMAIN to be overpacked. 75 — TAW

containers staged for loading IN — TAW

morning. Container Numbers — TAW

1730 BREAK for day — TAW

Thomas A. Walzer

07/09/2008

07/09+10/2008 AMWE Thermo Removal

CMS READING // Notes on Readings — TAW

07/09/2008 — TAW

Time — READING — VOC — TAW

— 1315 — <0.2 ppm — 0 ppm — TAW

— 1345 — <0.2 — 0 ppm — TAW

— TAW 1415 — ~~<0.3~~ <0.2 — 0 ppm — TAW

— 1445 — <0.2 — 0 ppm — TAW

— 1515 — <0.2 — 0 ppm — TAW

07/10/2008 — TAW

— 0817 — <0.2 — 0 ppm — TAW

— 0850 — <0.2 — 0 ppm — TAW

— 1037 — <0.2 — 0 ppm — TAW

— Low battery causes Meter Shutdown by LB — TAW

— 1125 — <0.2 — 0 ppm

Thomas A. Wojcik 07/10/2008

07/10/2008 AMWE Thermo Removal

0730 START-3 Almquist AND WALLER

ZERO PDR — TAW

METER PDR 2668 West Building B02

5817 North Wall — TAW

0900 TRUCK ARRIVES — TAW

0957 Truck infinished loading — TAW

1030 RETURN to OVER PACKING — TAW

1231 OVERPACKING complete Lunch — TAW

BREAK; PLANS FOR AFTERNOON; LOAD 2 trucks —

1545 BEGIN LOADING Truck 3 with — TAW

its 50 containers — TAW

1600 TRUCK 2 ARRIVES BEGIN LOADING — TAW

without Finishing Truck 3 — TAW

1715 Truck 2 Finished — TAW

1755 Truck 3 Finished — TAW

1811 DEPART SITE — TAW

Summary — TAW

TRUCK 1 - 75 containers — TAW

TRUCK 2 - 75 Containers — TAW

TRUCK 3 - 50 Containers — TAW

Thomas A. Wojcik 07/10/2008

6

07/10/2008

END of

Logbook

7

Appendix B - PhotoLog for Thermal Fisher Containers Prior to Removal
Arkansas Municipal Waste-To-Energy
Osceola, Missippi County, Arkansas

Container_ID	Filename	Type	Direction	DateTime	Latitude	Longitude	Photographer	Witness	PhotoName
AMWE0011	AMWE0011_20040707-01.JPG	Container	NA	7/7/2004	35.69419	-89.97217	START2	START2	AMWE0011_20040707-01
AMWE0011	AMWE0011_20040707-03.JPG	Container	NA	7/7/2004	35.69419	-89.97217	START2	START2	AMWE0011_20040707-03
AMWE0011	AMWE0011_20040714-01.JPG	Container	NA	7/14/2004	35.69419	-89.97217	START2	START2	AMWE0011_20040714-01
AMWE0011	AMWE0011_20050729_01.JPG	Container	NA	7/29/2005	35.69419	-89.97217	START2	START2	AMWE0011_20050729_01
AMWE0011	AMWE0011_20050729_02.JPG	Container	NA	7/29/2005	35.69419	-89.97217	START2	START2	AMWE0011_20050729_02
AMWE0100	AMWE0100_20050722-01.JPG	Container	NA	7/22/2005	35.69419	-89.97217	START2	START2	AMWE0100_20050722-01
AMWE0100	AMWE0100_20050722-02.JPG	Container	NA	7/22/2005	35.69419	-89.97217	START2	START2	AMWE0100_20050722-02
AMWE0118	AMWE0118_20040710_01.JPG	Container	NA	7/10/2004	35.69419	-89.97217	START2	START2	AMWE0118_20040710_01
AMWE0118	AMWE0118_20040710_02.JPG	Container	NA	7/10/2004	35.69419	-89.97217	START2	START2	AMWE0118_20040710_02
AMWE0118	AMWE0118_20040714_01.JPG	Container	NA	7/14/2004	35.69419	-89.97217	START2	START2	AMWE0118_20040714_01
AMWE0118	AMWE0118_20040830_01.JPG	Container	NA	8/30/2004	35.69419	-89.97217	START2	START2	AMWE0118_20040830_01
AMWE0118	AMWE0118_20040830_02.JPG	Container	NA	8/30/2004	35.69419	-89.97217	START2	START2	AMWE0118_20040830_02
AMWE0118	AMWE0118_20040830_03.JPG	Container	NA	8/30/2004	35.69419	-89.97217	START2	START2	AMWE0118_20040830_03
AMWE0118	AMWE0118_20040830_04.JPG	Container	NA	8/30/2004	35.69419	-89.97217	START2	START2	AMWE0118_20040830_04
AMWE0118	AMWE0118_20050728_01.JPG	Container	NA	7/28/2005	35.69419	-89.97217	START2	START2	AMWE0118_20050728_01
AMWE0118	AMWE0118_20050728_02.JPG	Container	NA	7/28/2005	35.69419	-89.97217	START2	START2	AMWE0118_20050728_02
AMWE0118	AMWE0118_20050728_03.JPG	Container	NA	7/28/2005	35.69419	-89.97217	START2	START2	AMWE0118_20050728_03
AMWE0118	amwe0118_20060310_01.JPG	Container	NA	3/10/2006	35.69419	-89.97217	START2	START2	amwe0118_20060310_01
AMWE0118	amwe0118_20060310_02.JPG	Container	NA	3/10/2006	35.69419	-89.97217	START2	START2	amwe0118_20060310_02
AMWE0118	amwe0118_20060310_03.JPG	Container	NA	3/10/2006	35.69419	-89.97217	START2	START2	amwe0118_20060310_03
AMWE0118	amwe0118_20060316_01.JPG	Container	NA	3/16/2006	35.69419	-89.97217	START2	START2	amwe0118_20060316_01
AMWE0118	amwe0118_20060316_02.JPG	Container	NA	3/16/2006	35.69419	-89.97217	START2	START2	amwe0118_20060316_02
AMWE0170	AMWE0170_20040831_01.JPG	Container	NA	8/31/2004	35.69419	-89.97217	START2	START2	AMWE0170_20040831_01
AMWE0170	AMWE0170_20050722_01.JPG	Container	NA	7/22/2005	35.69419	-89.97217	START2	START2	AMWE0170_20050722_01
AMWE0170	AMWE0170_20050722_05.JPG	Container	NA	7/22/2005	35.69419	-89.97217	START2	START2	AMWE0170_20050722_05
AMWE0170	AMWE0170_20060322_01.JPG	Container	NA	3/22/2006	35.69419	-89.97217	START2	START2	AMWE0170_20060322_01
AMWE0170	AMWE0170_20060322_02.JPG	Container	NA	3/22/2006	35.69419	-89.97217	START2	START2	AMWE0170_20060322_02
AMWE0170	AMWE0170_20060322_03.JPG	Container	NA	3/22/2006	35.69419	-89.97217	START2	START2	AMWE0170_20060322_03
AMWE0170	AMWE0170_20060322_04.JPG	Container	NA	3/22/2006	35.69419	-89.97217	START2	START2	AMWE0170_20060322_04
AMWE0170	AMWE0170_20060322_05.JPG	Container	NA	3/22/2006	35.69419	-89.97217	START2	START2	AMWE0170_20060322_05
AMWE0172	AMWE0172_20040901_01.JPG	Container	NA	9/1/2004	35.69419	-89.97217	START2	START2	AMWE0172_20040901_01
AMWE0172	AMWE0172_20040901_02.JPG	Container	NA	9/1/2004	35.69419	-89.97217	START2	START2	AMWE0172_20040901_02
AMWE0172	AMWE0172_20050716_ 01.jpg	Container	NA	7/16/2005	35.69419	-89.97217	START2	START2	AMWE0172_20050716_ 01
AMWE0172	AMWE0172_20050716_ 04.jpg	Container	NA	7/16/2005	35.69419	-89.97217	START2	START2	AMWE0172_20050716_ 04
AMWE0172	AMWE0172_20080611_Picture 075.jpg	Container	NA	6/11/2008	35.69419	-89.97217	START2	START2	AMWE0172_20080611_Picture 075
AMWE0172	AMWE0172_20080611_Picture 076.jpg	Container	NA	6/11/2008	35.69419	-89.97217	START2	START2	AMWE0172_20080611_Picture 076
AMWE0172	AMWE0172_20080611_Picture 077.jpg	Container	NA	6/11/2008	35.69419	-89.97217	START2	START2	AMWE0172_20080611_Picture 077
AMWE0172	AMWE0172_20080611_Picture 078.jpg	Container	NA	6/11/2008	35.69419	-89.97217	START2	START2	AMWE0172_20080611_Picture 078
AMWE0202	AMWE0202_20040812-01.JPG	Container	NA	8/12/2004	35.69419	-89.97217	START2	START2	AMWE0202_20040812-01
AMWE0202	AMWE0202_20040812-02.JPG	Container	NA	8/12/2004	35.69419	-89.97217	START2	START2	AMWE0202_20040812-02
AMWE0202	AMWE0202_20040812-03.JPG	Container	NA	8/12/2004	35.69419	-89.97217	START2	START2	AMWE0202_20040812-03
AMWE0202	AMWE0202_20040812-04.JPG	Container	NA	8/12/2004	35.69419	-89.97217	START2	START2	AMWE0202_20040812-04
AMWE0202	AMWE0202_20050617-01.jpg	Container	NA	6/17/2005	35.69419	-89.97217	START2	START2	AMWE0202_20050617-01

Appendix B - PhotoLog for Thermal Fisher Containers Prior to Removal
Arkansas Municipal Waste-To-Energy
Osceola, Missippi County, Arkansas

Container_ID	Filename	Type	Direction	DateTime	Latitude	Longitude	Photographer	Witness	PhotoName
AMWE0202	AMWE0202_20050716-02.jpg	Container	NA	7/16/2005	35.69419	-89.97217	START2	START2	AMWE0202_20050716-02
AMWE0202	AMWE0202_20050716-03.jpg	Container	NA	7/16/2005	35.69419	-89.97217	START2	START2	AMWE0202_20050716-03
AMWE0202	AMWE0202_20050716-04.jpg	Container	NA	7/16/2005	35.69419	-89.97217	START2	START2	AMWE0202_20050716-04
AMWE0202	AMWE0202_20050716-07.jpg	Container	NA	7/16/2005	35.69419	-89.97217	START2	START2	AMWE0202_20050716-07
AMWE0202	AMWE0202_20050716-08.jpg	Container	NA	7/16/2005	35.69419	-89.97217	START2	START2	AMWE0202_20050716-08
AMWE0202	AMWE0202_20050716-09.jpg	Container	NA	7/16/2005	35.69419	-89.97217	START2	START2	AMWE0202_20050716-09
AMWE0202	amwe0202_20050722_01.JPG	Container	NA	7/22/2005	35.69419	-89.97217	START2	START2	amwe0202_20050722_01
AMWE0202	amwe0202_20050722_02.JPG	Container	NA	7/22/2005	35.69419	-89.97217	START2	START2	amwe0202_20050722_02
AMWE0202	amwe0202_20050722_03.JPG	Container	NA	7/22/2005	35.69419	-89.97217	START2	START2	amwe0202_20050722_03
AMWE0268	AMWE0268_20040812-01.JPG	Container	NA	8/12/2004	35.69419	-89.97217	START2	START2	AMWE0268_20040812-01
AMWE0268	AMWE0268_20040812-02.JPG	Container	NA	8/12/2004	35.69419	-89.97217	START2	START2	AMWE0268_20040812-02
AMWE0268	AMWE0268_20040830-01.JPG	Container	NA	8/30/2004	35.69419	-89.97217	START2	START2	AMWE0268_20040830-01
AMWE0268	AMWE0268_20040830-02.JPG	Container	NA	8/30/2004	35.69419	-89.97217	START2	START2	AMWE0268_20040830-02
AMWE0268	AMWE0268_20040830-03.JPG	Container	NA	8/30/2004	35.69419	-89.97217	START2	START2	AMWE0268_20040830-03
AMWE0268	AMWE0268_20040830-04.JPG	Container	NA	8/30/2004	35.69419	-89.97217	START2	START2	AMWE0268_20040830-04
AMWE0268	AMWE0268_20050729_01.JPG	Container	NA	7/29/2005	35.69419	-89.97217	START2	START2	AMWE0268_20050729_01
AMWE0268	AMWE0268_20050729_02.JPG	Container	NA	7/29/2005	35.69419	-89.97217	START2	START2	AMWE0268_20050729_02
AMWE0268	AMWE0268_20050729_03.JPG	Container	NA	7/29/2005	35.69419	-89.97217	START2	START2	AMWE0268_20050729_03
AMWE0268	AMWE0268_20050729_04.JPG	Container	NA	7/29/2005	35.69419	-89.97217	START2	START2	AMWE0268_20050729_04
AMWE0268	amwe0268_20060310_01.JPG	Container	NA	3/10/2006	35.69419	-89.97217	START2	START2	amwe0268_20060310_01
AMWE0268	amwe0268_20060310_02.JPG	Container	NA	3/10/2006	35.69419	-89.97217	START2	START2	amwe0268_20060310_02
AMWE0268	amwe0268_20060310_03.JPG	Container	NA	3/10/2006	35.69419	-89.97217	START2	START2	amwe0268_20060310_03
AMWE0268	amwe0268_20060310_04.JPG	Container	NA	3/10/2006	35.69419	-89.97217	START2	START2	amwe0268_20060310_04
AMWE0268	AMWE0268_20060317_01.JPG	Container	NA	3/17/2006	35.69419	-89.97217	START2	START2	AMWE0268_20060317_01
AMWE0268	AMWE0268_20060317_02.JPG	Container	NA	3/17/2006	35.69419	-89.97217	START2	START2	AMWE0268_20060317_02
AMWE0270	AMWE0270_20040812-01.JPG	Container	NA	8/12/2004	35.69419	-89.97217	START2	START2	AMWE0270_20040812-01
AMWE0270	AMWE0270_20040812-02.JPG	Container	NA	8/12/2004	35.69419	-89.97217	START2	START2	AMWE0270_20040812-02
AMWE0270	AMWE0270_20040830-01.JPG	Container	NA	8/30/2004	35.69419	-89.97217	START2	START2	AMWE0270_20040830-01
AMWE0270	AMWE0270_20040830-02.JPG	Container	NA	8/30/2004	35.69419	-89.97217	START2	START2	AMWE0270_20040830-02
AMWE0270	AMWE0270_20040830-03.JPG	Container	NA	8/30/2004	35.69419	-89.97217	START2	START2	AMWE0270_20040830-03
AMWE0270	AMWE0270_20040830-04.JPG	Container	NA	8/30/2004	35.69419	-89.97217	START2	START2	AMWE0270_20040830-04
AMWE0270	AMWE0270_20050729_01.JPG	Container	NA	7/29/2005	35.69419	-89.97217	START2	START2	AMWE0270_20050729_01
AMWE0270	AMWE0270_20050729_02.JPG	Container	NA	7/29/2005	35.69419	-89.97217	START2	START2	AMWE0270_20050729_02
AMWE0270	AMWE0270_20050729_03.JPG	Container	NA	7/29/2005	35.69419	-89.97217	START2	START2	AMWE0270_20050729_03
AMWE0270	AMWE0270_20050729_04.JPG	Container	NA	7/29/2005	35.69419	-89.97217	START2	START2	AMWE0270_20050729_04
AMWE0270	amwe0270_20060310_01.JPG	Container	NA	3/10/2006	35.69419	-89.97217	START2	START2	amwe0270_20060310_01
AMWE0270	amwe0270_20060310_02.JPG	Container	NA	3/10/2006	35.69419	-89.97217	START2	START2	amwe0270_20060310_02
AMWE0270	amwe0270_20060310_03.JPG	Container	NA	3/10/2006	35.69419	-89.97217	START2	START2	amwe0270_20060310_03
AMWE0270	AMWE0270_20060317_01.JPG	Container	NA	3/17/2006	35.69419	-89.97217	START2	START2	AMWE0270_20060317_01
AMWE0270	AMWE0270_20060317_02.JPG	Container	NA	3/17/2006	35.69419	-89.97217	START2	START2	AMWE0270_20060317_02
AMWE0701	AMWE0701_20050729_01.JPG	Container	NA	7/29/2005	35.69419	-89.97217	START2	START2	AMWE0701_20050729_01
AMWE0701	AMWE0701_20050729_02.JPG	Container	NA	7/29/2005	35.69419	-89.97217	START2	START2	AMWE0701_20050729_02
AMWE0701	AMWE0701_20060307_01.JPG	Container	NA	3/7/2006	35.69419	-89.97217	START2	START2	AMWE0701_20060307_01

Appendix B - PhotoLog for Thermal Fisher Containers Prior to Removal
Arkansas Municipal Waste-To-Energy
Osceola, Missippi County, Arkansas

Container_ID	Filename	Type	Direction	DateTime	Latitude	Longitude	Photographer	Witness	PhotoName
AMWE0701	AMWE0701_20060307_02.JPG	Container	NA	3/7/2006	35.69419	-89.97217	START2	START2	AMWE0701_20060307_02
AMWE0701	AMWE0701_20080611_Picture 069.jpg	Container	NA	6/11/2008	35.69419	-89.97217	START2	START2	AMWE0701_20080611_Picture 069
AMWE0701	AMWE0701_20080611_Picture 070.jpg	Container	NA	6/11/2008	35.69419	-89.97217	START2	START2	AMWE0701_20080611_Picture 070
AMWE0701	AMWE0701_20080611_Picture 071.jpg	Container	NA	6/11/2008	35.69419	-89.97217	START2	START2	AMWE0701_20080611_Picture 071
AMWE0702	AMWE0702_20050729_01.JPG	Container	NA	7/29/2005	35.69419	-89.97217	START2	START2	AMWE0702_20050729_01
AMWE0702	AMWE0702_20050729_02.JPG	Container	NA	7/29/2005	35.69419	-89.97217	START2	START2	AMWE0702_20050729_02
AMWE0702	AMWE0702_20050729_03.JPG	Container	NA	7/29/2005	35.69419	-89.97217	START2	START2	AMWE0702_20050729_03
AMWE0702	AMWE0702_20050729_04.JPG	Container	NA	7/29/2005	35.69419	-89.97217	START2	START2	AMWE0702_20050729_04
AMWE0702	AMWE0702_20060307_01.JPG	Container	NA	3/7/2006	35.69419	-89.97217	START2	START2	AMWE0702_20060307_01
AMWE0702	AMWE0702_20060307_02.JPG	Container	NA	3/7/2006	35.69419	-89.97217	START2	START2	AMWE0702_20060307_02
AMWE0702	AMWE0702_20060325_01.jpg	Container	NA	3/25/2006	35.69419	-89.97217	START2	START2	AMWE0702_20060325_01
AMWE0702	AMWE0702_20060325_02.jpg	Container	NA	3/25/2006	35.69419	-89.97217	START2	START2	AMWE0702_20060325_02
AMWE0702	AMWE0702_20060325_03.jpg	Container	NA	3/25/2006	35.69419	-89.97217	START2	START2	AMWE0702_20060325_03
AMWE0702	AMWE0702_20060325_04.JPG	Container	NA	3/25/2006	35.69419	-89.97217	START2	START2	AMWE0702_20060325_04
AMWE0703	AMWE0703_20050729_01.JPG	Container	NA	7/29/2005	35.69419	-89.97217	START2	START2	AMWE0703_20050729_01
AMWE0703	AMWE0703_20050729_02.JPG	Container	NA	7/29/2005	35.69419	-89.97217	START2	START2	AMWE0703_20050729_02
AMWE0703	AMWE0703_20050729_03.JPG	Container	NA	7/29/2005	35.69419	-89.97217	START2	START2	AMWE0703_20050729_03
AMWE0703	AMWE0703_20050729_04.JPG	Container	NA	7/29/2005	35.69419	-89.97217	START2	START2	AMWE0703_20050729_04
AMWE0703	amwe0703_20060307_01.JPG	Container	NA	3/7/2006	35.69419	-89.97217	START2	START2	amwe0703_20060307_01
AMWE0703	amwe0703_20060307_02.JPG	Container	NA	3/7/2006	35.69419	-89.97217	START2	START2	amwe0703_20060307_02
AMWE0765	AMWE0765_20050729_01.JPG	Container	NA	7/29/2005	35.69419	-89.97217	START2	START2	AMWE0765_20050729_01
AMWE0765	AMWE0765_20050729_02.JPG	Container	NA	7/29/2005	35.69419	-89.97217	START2	START2	AMWE0765_20050729_02
AMWE0765	AMWE0765_20050729_03.JPG	Container	NA	7/29/2005	35.69419	-89.97217	START2	START2	AMWE0765_20050729_03
AMWE0765	AMWE0765_20050729_04.JPG	Container	NA	7/29/2005	35.69419	-89.97217	START2	START2	AMWE0765_20050729_04
AMWE0765	amwe0765_20060307_01.JPG	Container	NA	3/7/2006	35.69419	-89.97217	START2	START2	amwe0765_20060307_01
AMWE0765	amwe0765_20060307_02.JPG	Container	NA	3/7/2006	35.69419	-89.97217	START2	START2	amwe0765_20060307_02
AMWE0765	AMWE0765-20060304-01.JPG	Container	NA	3/4/2006	35.69419	-89.97217	START2	START2	AMWE0765-20060304-01
AMWE0765	AMWE0765-20060304-02.JPG	Container	NA	3/4/2006	35.69419	-89.97217	START2	START2	AMWE0765-20060304-02
AMWE0765	AMWE0765-20060304-03.JPG	Container	NA	3/4/2006	35.69419	-89.97217	START2	START2	AMWE0765-20060304-03
AMWE0765	AMWE0765-20060304-04.JPG	Container	NA	3/4/2006	35.69419	-89.97217	START2	START2	AMWE0765-20060304-04
AMWE0765	AMWE0765-20060304-05.JPG	Container	NA	3/4/2006	35.69419	-89.97217	START2	START2	AMWE0765-20060304-05
AMWE0767	AMWE0767_20050729_01.JPG	Container	NA	7/29/2005	35.69419	-89.97217	START2	START2	AMWE0767_20050729_01
AMWE0767	AMWE0767_20050729_02.JPG	Container	NA	7/29/2005	35.69419	-89.97217	START2	START2	AMWE0767_20050729_02
AMWE0767	AMWE0767_20050729_03.JPG	Container	NA	7/29/2005	35.69419	-89.97217	START2	START2	AMWE0767_20050729_03
AMWE0767	AMWE0767_20050729_04.JPG	Container	NA	7/29/2005	35.69419	-89.97217	START2	START2	AMWE0767_20050729_04
AMWE0767	AMWE0767_20060304-01.JPG	Container	NA	3/4/2006	35.69419	-89.97217	START2	START2	AMWE0767_20060304-01
AMWE0767	AMWE0767_20060304-02.JPG	Container	NA	3/4/2006	35.69419	-89.97217	START2	START2	AMWE0767_20060304-02
AMWE0767	AMWE0767_20060304-03.JPG	Container	NA	3/4/2006	35.69419	-89.97217	START2	START2	AMWE0767_20060304-03
AMWE0767	AMWE0767_20060304-04.JPG	Container	NA	3/4/2006	35.69419	-89.97217	START2	START2	AMWE0767_20060304-04
AMWE0767	AMWE0767_20060306_01.JPG	Container	NA	3/6/2006	35.69419	-89.97217	START2	START2	AMWE0767_20060306_01
AMWE0767	AMWE0767_20060306_02.JPG	Container	NA	3/6/2006	35.69419	-89.97217	START2	START2	AMWE0767_20060306_02
AMWE0767	AMWE0767_20060306_03.JPG	Container	NA	3/6/2006	35.69419	-89.97217	START2	START2	AMWE0767_20060306_03
AMWE0767	amwe0767_20060307_01.JPG	Container	NA	3/7/2006	35.69419	-89.97217	START2	START2	amwe0767_20060307_01

Appendix B - PhotoLog for Thermal Fisher Containers Prior to Removal
Arkansas Municipal Waste-To-Energy
Osceola, Missippi County, Arkansas

Container_ID	Filename	Type	Direction	DateTime	Latitude	Longitude	Photographer	Witness	PhotoName
AMWE0767	amwe0767_20060307_02.JPG	Container	NA	3/7/2006	35.69419	-89.97217	START2	START2	amwe0767_20060307_02
AMWE0768	AMWE0768_20050729_01.JPG	Container	NA	7/29/2005	35.69419	-89.97217	START2	START2	AMWE0768_20050729_01
AMWE0768	AMWE0768_20050729_02.JPG	Container	NA	7/29/2005	35.69419	-89.97217	START2	START2	AMWE0768_20050729_02
AMWE0768	AMWE0768_20050729_03.JPG	Container	NA	7/29/2005	35.69419	-89.97217	START2	START2	AMWE0768_20050729_03
AMWE0768	AMWE0768_20050729_04.JPG	Container	NA	7/29/2005	35.69419	-89.97217	START2	START2	AMWE0768_20050729_04
AMWE0768	AMWE0768_20060304-01.JPG	Container	NA	3/4/2006	35.69419	-89.97217	START2	START2	AMWE0768_20060304-01
AMWE0768	AMWE0768_20060304-02.JPG	Container	NA	3/4/2006	35.69419	-89.97217	START2	START2	AMWE0768_20060304-02
AMWE0768	AMWE0768_20060304-03.JPG	Container	NA	3/4/2006	35.69419	-89.97217	START2	START2	AMWE0768_20060304-03
AMWE0768	AMWE0768_20060304-04.JPG	Container	NA	3/4/2006	35.69419	-89.97217	START2	START2	AMWE0768_20060304-04
AMWE0768	AMWE0768_20060304-05.JPG	Container	NA	3/4/2006	35.69419	-89.97217	START2	START2	AMWE0768_20060304-05
AMWE0768	AMWE0768_20060306_01.JPG	Container	NA	3/6/2006	35.69419	-89.97217	START2	START2	AMWE0768_20060306_01
AMWE0768	AMWE0768_20060306_02.JPG	Container	NA	3/6/2006	35.69419	-89.97217	START2	START2	AMWE0768_20060306_02
AMWE0768	AMWE0768_20060306_03.JPG	Container	NA	3/6/2006	35.69419	-89.97217	START2	START2	AMWE0768_20060306_03
AMWE0768	amwe0768_20060307_01.JPG	Container	NA	3/7/2006	35.69419	-89.97217	START2	START2	amwe0768_20060307_01
AMWE0768	amwe0768_20060307_02.JPG	Container	NA	3/7/2006	35.69419	-89.97217	START2	START2	amwe0768_20060307_02
AMWE0799	AMWE0799_20050730_01.JPG	Container	NA	7/30/2005	35.69419	-89.97217	START2	START2	AMWE0799_20050730_01
AMWE0799	AMWE0799_20050730_02.JPG	Container	NA	7/30/2005	35.69419	-89.97217	START2	START2	AMWE0799_20050730_02
AMWE0799	AMWE0799_20050730_03.JPG	Container	NA	7/30/2005	35.69419	-89.97217	START2	START2	AMWE0799_20050730_03
AMWE0799	amwe0799_20060316_01.JPG	Container	NA	3/16/2006	35.69419	-89.97217	START2	START2	amwe0799_20060316_01
AMWE0799	amwe0799_20060316_02.JPG	Container	NA	3/16/2006	35.69419	-89.97217	START2	START2	amwe0799_20060316_02
AMWE0800	AMWE0800_20050730_01.JPG	Container	NA	7/30/2005	35.69419	-89.97217	START2	START2	AMWE0800_20050730_01
AMWE0800	AMWE0800_20050730_02.JPG	Container	NA	7/30/2005	35.69419	-89.97217	START2	START2	AMWE0800_20050730_02
AMWE0800	AMWE0800_20050730_03.JPG	Container	NA	7/30/2005	35.69419	-89.97217	START2	START2	AMWE0800_20050730_03
AMWE0800	AMWE0800_20050730_04.JPG	Container	NA	7/30/2005	35.69419	-89.97217	START2	START2	AMWE0800_20050730_04
AMWE0800	AMWE0800_20050730_05.JPG	Container	NA	7/30/2005	35.69419	-89.97217	START2	START2	AMWE0800_20050730_05
AMWE0800	amwe0800_20060316_01.JPG	Container	NA	3/16/2006	35.69419	-89.97217	START2	START2	amwe0800_20060316_01
AMWE0800	amwe0800_20060316_02.JPG	Container	NA	3/16/2006	35.69419	-89.97217	START2	START2	amwe0800_20060316_02
AMWE0897	AMWE0897_20050728_01.JPG	Container	NA	7/28/2005	35.69419	-89.97217	START2	START2	AMWE0897_20050728_01
AMWE0897	AMWE0897_20050728_02.JPG	Container	NA	7/28/2005	35.69419	-89.97217	START2	START2	AMWE0897_20050728_02
AMWE0897	AMWE0897_20050728_03.JPG	Container	NA	7/28/2005	35.69419	-89.97217	START2	START2	AMWE0897_20050728_03
AMWE0897	AMWE0897_20050728_04.JPG	Container	NA	7/28/2005	35.69419	-89.97217	START2	START2	AMWE0897_20050728_04
AMWE0897	amwe0897_20060310_01.JPG	Container	NA	3/10/2006	35.69419	-89.97217	START2	START2	amwe0897_20060310_01
AMWE0897	amwe0897_20060310_02.JPG	Container	NA	3/10/2006	35.69419	-89.97217	START2	START2	amwe0897_20060310_02
AMWE0897	amwe0897_20060310_03.JPG	Container	NA	3/10/2006	35.69419	-89.97217	START2	START2	amwe0897_20060310_03
AMWE0897	amwe0897_20060310_04.JPG	Container	NA	3/10/2006	35.69419	-89.97217	START2	START2	amwe0897_20060310_04
AMWE0897	AMWE0897_20060317_01.JPG	Container	NA	3/17/2006	35.69419	-89.97217	START2	START2	AMWE0897_20060317_01
AMWE0897	AMWE0897_20060317_02.JPG	Container	NA	3/17/2006	35.69419	-89.97217	START2	START2	AMWE0897_20060317_02
AMWE0898	AMWE0898_20050728_01.JPG	Container	NA	7/28/2005	35.69419	-89.97217	START2	START2	AMWE0898_20050728_01
AMWE0898	AMWE0898_20050728_02.JPG	Container	NA	7/28/2005	35.69419	-89.97217	START2	START2	AMWE0898_20050728_02
AMWE0898	AMWE0898_20050728_03.JPG	Container	NA	7/28/2005	35.69419	-89.97217	START2	START2	AMWE0898_20050728_03
AMWE0898	amwe0898_20060310_01.JPG	Container	NA	3/10/2006	35.69419	-89.97217	START2	START2	amwe0898_20060310_01
AMWE0898	amwe0898_20060310_02.JPG	Container	NA	3/10/2006	35.69419	-89.97217	START2	START2	amwe0898_20060310_02
AMWE0898	amwe0898_20060310_03.JPG	Container	NA	3/10/2006	35.69419	-89.97217	START2	START2	amwe0898_20060310_03

Appendix B - PhotoLog for Thermal Fisher Containers Prior to Removal
Arkansas Municipal Waste-To-Energy
Osceola, Missippi County, Arkansas

Container_ID	Filename	Type	Direction	DateTime	Latitude	Longitude	Photographer	Witness	PhotoName
AMWE0898	amwe0898_20060310_04.JPG	Container	NA	3/10/2006	35.69419	-89.97217	START2	START2	amwe0898_20060310_04
AMWE0898	AMWE0898_20060317_01.JPG	Container	NA	3/17/2006	35.69419	-89.97217	START2	START2	AMWE0898_20060317_01
AMWE0898	AMWE0898_20060317_02.JPG	Container	NA	3/17/2006	35.69419	-89.97217	START2	START2	AMWE0898_20060317_02
AMWE0899	AMWE0899_20050728_01.JPG	Container	NA	7/28/2005	35.69419	-89.97217	START2	START2	AMWE0899_20050728_01
AMWE0899	AMWE0899_20050728_02.JPG	Container	NA	7/28/2005	35.69419	-89.97217	START2	START2	AMWE0899_20050728_02
AMWE0899	AMWE0899_20050728_03.JPG	Container	NA	7/28/2005	35.69419	-89.97217	START2	START2	AMWE0899_20050728_03
AMWE0899	amwe0899_20060310_01.JPG	Container	NA	3/10/2006	35.69419	-89.97217	START2	START2	amwe0899_20060310_01
AMWE0899	amwe0899_20060310_02.JPG	Container	NA	3/10/2006	35.69419	-89.97217	START2	START2	amwe0899_20060310_02
AMWE0899	amwe0899_20060310_03.JPG	Container	NA	3/10/2006	35.69419	-89.97217	START2	START2	amwe0899_20060310_03
AMWE0899	amwe0899_20060316_01.JPG	Container	NA	3/16/2006	35.69419	-89.97217	START2	START2	amwe0899_20060316_01
AMWE0899	amwe0899_20060316_02.JPG	Container	NA	3/16/2006	35.69419	-89.97217	START2	START2	amwe0899_20060316_02
AMWE0900	AMWE0900_20050728_01.JPG	Container	NA	7/28/2005	35.69419	-89.97217	START2	START2	AMWE0900_20050728_01
AMWE0900	AMWE0900_20050728_02.JPG	Container	NA	7/28/2005	35.69419	-89.97217	START2	START2	AMWE0900_20050728_02
AMWE0900	AMWE0900_20050728_03.JPG	Container	NA	7/28/2005	35.69419	-89.97217	START2	START2	AMWE0900_20050728_03
AMWE0900	AMWE0900_20050728_04.JPG	Container	NA	7/28/2005	35.69419	-89.97217	START2	START2	AMWE0900_20050728_04
AMWE0900	amwe0900_20060310_01.JPG	Container	NA	3/10/2006	35.69419	-89.97217	START2	START2	amwe0900_20060310_01
AMWE0900	amwe0900_20060310_02.JPG	Container	NA	3/10/2006	35.69419	-89.97217	START2	START2	amwe0900_20060310_02
AMWE0900	amwe0900_20060310_03.JPG	Container	NA	3/10/2006	35.69419	-89.97217	START2	START2	amwe0900_20060310_03
AMWE0900	amwe0900_20060316_01.JPG	Container	NA	3/16/2006	35.69419	-89.97217	START2	START2	amwe0900_20060316_01
AMWE0900	amwe0900_20060316_02.JPG	Container	NA	3/16/2006	35.69419	-89.97217	START2	START2	amwe0900_20060316_02
AMWE0929	AMWE0929_20050728_01.JPG	Container	NA	7/28/2005	35.69419	-89.97217	START2	START2	AMWE0929_20050728_01
AMWE0929	AMWE0929_20050728_02.JPG	Container	NA	7/28/2005	35.69419	-89.97217	START2	START2	AMWE0929_20050728_02
AMWE0929	AMWE0929_20050728_03.JPG	Container	NA	7/28/2005	35.69419	-89.97217	START2	START2	AMWE0929_20050728_03
AMWE0929	amwe0929_20060310_01.JPG	Container	NA	3/10/2006	35.69419	-89.97217	START2	START2	amwe0929_20060310_01
AMWE0929	amwe0929_20060310_02.JPG	Container	NA	3/10/2006	35.69419	-89.97217	START2	START2	amwe0929_20060310_02
AMWE0929	amwe0929_20060310_03.JPG	Container	NA	3/10/2006	35.69419	-89.97217	START2	START2	amwe0929_20060310_03
AMWE0929	amwe0929_20060310_04.JPG	Container	NA	3/10/2006	35.69419	-89.97217	START2	START2	amwe0929_20060310_04
AMWE0929	amwe0929_20060310_05.JPG	Container	NA	3/10/2006	35.69419	-89.97217	START2	START2	amwe0929_20060310_05
AMWE0929	amwe0929_20060310_06.JPG	Container	NA	3/10/2006	35.69419	-89.97217	START2	START2	amwe0929_20060310_06
AMWE0929	amwe0929_20060316_01.JPG	Container	NA	3/16/2006	35.69419	-89.97217	START2	START2	amwe0929_20060316_01
AMWE0929	amwe0929_20060316_02.JPG	Container	NA	3/16/2006	35.69419	-89.97217	START2	START2	amwe0929_20060316_02
AMWE0929	amwe0929_20060316_03.JPG	Container	NA	3/16/2006	35.69419	-89.97217	START2	START2	amwe0929_20060316_03
AMWE0930	AMWE0930_20050728_01.JPG	Container	NA	7/28/2005	35.69419	-89.97217	START2	START2	AMWE0930_20050728_01
AMWE0930	AMWE0930_20050728_02.JPG	Container	NA	7/28/2005	35.69419	-89.97217	START2	START2	AMWE0930_20050728_02
AMWE0930	AMWE0930_20050728_03.JPG	Container	NA	7/28/2005	35.69419	-89.97217	START2	START2	AMWE0930_20050728_03
AMWE0930	AMWE0930_20050728_04.JPG	Container	NA	7/28/2005	35.69419	-89.97217	START2	START2	AMWE0930_20050728_04
AMWE0930	amwe0930_20060310_01.JPG	Container	NA	3/10/2006	35.69419	-89.97217	START2	START2	amwe0930_20060310_01
AMWE0930	amwe0930_20060310_02.JPG	Container	NA	3/10/2006	35.69419	-89.97217	START2	START2	amwe0930_20060310_02
AMWE0930	amwe0930_20060310_03.JPG	Container	NA	3/10/2006	35.69419	-89.97217	START2	START2	amwe0930_20060310_03
AMWE0930	amwe0930_20060316_01.JPG	Container	NA	3/16/2006	35.69419	-89.97217	START2	START2	amwe0930_20060316_01
AMWE0930	amwe0930_20060316_02.JPG	Container	NA	3/16/2006	35.69419	-89.97217	START2	START2	amwe0930_20060316_02
AMWE0931	AMWE0931_20050728_01.JPG	Container	NA	7/28/2005	35.69419	-89.97217	START2	START2	AMWE0931_20050728_01
AMWE0931	AMWE0931_20050728_02.JPG	Container	NA	7/28/2005	35.69419	-89.97217	START2	START2	AMWE0931_20050728_02

Appendix B - PhotoLog for Thermal Fisher Containers Prior to Removal
Arkansas Municipal Waste-To-Energy
Osceola, Missippi County, Arkansas

Container_ID	Filename	Type	Direction	DateTime	Latitude	Longitude	Photographer	Witness	PhotoName
AMWE0931	AMWE0931_20050728_03.JPG	Container	NA	7/28/2005	35.69419	-89.97217	START2	START2	AMWE0931_20050728_03
AMWE0931	amwe0931_20060310_01.JPG	Container	NA	3/10/2006	35.69419	-89.97217	START2	START2	amwe0931_20060310_01
AMWE0931	amwe0931_20060316_01.JPG	Container	NA	3/16/2006	35.69419	-89.97217	START2	START2	amwe0931_20060316_01
AMWE0931	amwe0931_20060316_02.JPG	Container	NA	3/16/2006	35.69419	-89.97217	START2	START2	amwe0931_20060316_02
AMWE0932	AMWE0932_20050728_01.JPG	Container	NA	7/28/2005	35.69419	-89.97217	START2	START2	AMWE0932_20050728_01
AMWE0932	AMWE0932_20050728_02.JPG	Container	NA	7/28/2005	35.69419	-89.97217	START2	START2	AMWE0932_20050728_02
AMWE0932	AMWE0932_20050728_03.JPG	Container	NA	7/28/2005	35.69419	-89.97217	START2	START2	AMWE0932_20050728_03
AMWE0932	AMWE0932_20050728_04.JPG	Container	NA	7/28/2005	35.69419	-89.97217	START2	START2	AMWE0932_20050728_04
AMWE0932	amwe0932_20060310_01.JPG	Container	NA	3/10/2006	35.69419	-89.97217	START2	START2	amwe0932_20060310_01
AMWE0932	amwe0932_20060310_02.JPG	Container	NA	3/10/2006	35.69419	-89.97217	START2	START2	amwe0932_20060310_02
AMWE0932	amwe0932_20060310_03.JPG	Container	NA	3/10/2006	35.69419	-89.97217	START2	START2	amwe0932_20060310_03
AMWE0932	amwe0932_20060316_01.JPG	Container	NA	3/16/2006	35.69419	-89.97217	START2	START2	amwe0932_20060316_01
AMWE0932	amwe0932_20060316_02.JPG	Container	NA	3/16/2006	35.69419	-89.97217	START2	START2	amwe0932_20060316_02
AMWE0933	AMWE0933_20050728_04.JPG	Container	NA	7/28/2005	35.69419	-89.97217	START2	START2	AMWE0933_20050728_04
AMWE0933	AMWE0933_20050728_05.JPG	Container	NA	7/28/2005	35.69419	-89.97217	START2	START2	AMWE0933_20050728_05
AMWE0933	AMWE0933_20050728_06.JPG	Container	NA	7/28/2005	35.69419	-89.97217	START2	START2	AMWE0933_20050728_06
AMWE0933	AMWE0933_20050728_07.JPG	Container	NA	7/28/2005	35.69419	-89.97217	START2	START2	AMWE0933_20050728_07
AMWE0933	amwe0933_20060310_01.JPG	Container	NA	3/10/2006	35.69419	-89.97217	START2	START2	amwe0933_20060310_01
AMWE0933	amwe0933_20060310_02.JPG	Container	NA	3/10/2006	35.69419	-89.97217	START2	START2	amwe0933_20060310_02
AMWE0933	amwe0933_20060310_03.JPG	Container	NA	3/10/2006	35.69419	-89.97217	START2	START2	amwe0933_20060310_03
AMWE0933	amwe0933_20060316_01.JPG	Container	NA	3/16/2006	35.69419	-89.97217	START2	START2	amwe0933_20060316_01
AMWE0933	amwe0933_20060316_02.JPG	Container	NA	3/16/2006	35.69419	-89.97217	START2	START2	amwe0933_20060316_02
AMWE0934	AMWE0934_20050728_01.JPG	Container	NA	7/28/2005	35.69419	-89.97217	START2	START2	AMWE0934_20050728_01
AMWE0934	AMWE0934_20050728_02.JPG	Container	NA	7/28/2005	35.69419	-89.97217	START2	START2	AMWE0934_20050728_02
AMWE0934	AMWE0934_20050728_03.JPG	Container	NA	7/28/2005	35.69419	-89.97217	START2	START2	AMWE0934_20050728_03
AMWE0934	AMWE0934_20050728_04.JPG	Container	NA	7/28/2005	35.69419	-89.97217	START2	START2	AMWE0934_20050728_04
AMWE0934	amwe0934_20060310_01.JPG	Container	NA	3/10/2006	35.69419	-89.97217	START2	START2	amwe0934_20060310_01
AMWE0934	amwe0934_20060310_02.JPG	Container	NA	3/10/2006	35.69419	-89.97217	START2	START2	amwe0934_20060310_02
AMWE0934	amwe0934_20060310_03.JPG	Container	NA	3/10/2006	35.69419	-89.97217	START2	START2	amwe0934_20060310_03
AMWE0934	amwe0934_20060316_01.JPG	Container	NA	3/16/2006	35.69419	-89.97217	START2	START2	amwe0934_20060316_01
AMWE0934	amwe0934_20060316_02.JPG	Container	NA	3/16/2006	35.69419	-89.97217	START2	START2	amwe0934_20060316_02
AMWE0935	AMWE0935_20050728_01.JPG	Container	NA	7/28/2005	35.69419	-89.97217	START2	START2	AMWE0935_20050728_01
AMWE0935	AMWE0935_20050728_02.JPG	Container	NA	7/28/2005	35.69419	-89.97217	START2	START2	AMWE0935_20050728_02
AMWE0935	AMWE0935_20050728_03.JPG	Container	NA	7/28/2005	35.69419	-89.97217	START2	START2	AMWE0935_20050728_03
AMWE0935	AMWE0935_20050728_04.JPG	Container	NA	7/28/2005	35.69419	-89.97217	START2	START2	AMWE0935_20050728_04
AMWE0935	AMWE0935_20050728_05.JPG	Container	NA	7/28/2005	35.69419	-89.97217	START2	START2	AMWE0935_20050728_05
AMWE0935	amwe0935_20060310_01.JPG	Container	NA	3/10/2006	35.69419	-89.97217	START2	START2	amwe0935_20060310_01
AMWE0935	amwe0935_20060310_02.JPG	Container	NA	3/10/2006	35.69419	-89.97217	START2	START2	amwe0935_20060310_02
AMWE0935	amwe0935_20060310_03.JPG	Container	NA	3/10/2006	35.69419	-89.97217	START2	START2	amwe0935_20060310_03
AMWE0935	amwe0935_20060316_01.JPG	Container	NA	3/16/2006	35.69419	-89.97217	START2	START2	amwe0935_20060316_01
AMWE0935	amwe0935_20060316_02.JPG	Container	NA	3/16/2006	35.69419	-89.97217	START2	START2	amwe0935_20060316_02
AMWE0936	AMWE0936_20050728_01.JPG	Container	NA	7/28/2005	35.69419	-89.97217	START2	START2	AMWE0936_20050728_01
AMWE0936	AMWE0936_20050728_02.JPG	Container	NA	7/28/2005	35.69419	-89.97217	START2	START2	AMWE0936_20050728_02

Appendix B - PhotoLog for Thermal Fisher Containers Prior to Removal
Arkansas Municipal Waste-To-Energy
Osceola, Missippi County, Arkansas

Container_ID	Filename	Type	Direction	DateTime	Latitude	Longitude	Photographer	Witness	PhotoName
AMWE0936	AMWE0936_20050728_03.JPG	Container	NA	7/28/2005	35.69419	-89.97217	START2	START2	AMWE0936_20050728_03
AMWE0936	AMWE0936_20050728_04.JPG	Container	NA	7/28/2005	35.69419	-89.97217	START2	START2	AMWE0936_20050728_04
AMWE0936	amwe0936_20060310_01.JPG	Container	NA	3/10/2006	35.69419	-89.97217	START2	START2	amwe0936_20060310_01
AMWE0936	amwe0936_20060310_02.JPG	Container	NA	3/10/2006	35.69419	-89.97217	START2	START2	amwe0936_20060310_02
AMWE0936	amwe0936_20060310_03.JPG	Container	NA	3/10/2006	35.69419	-89.97217	START2	START2	amwe0936_20060310_03
AMWE0936	amwe0936_20060316_01.JPG	Container	NA	3/16/2006	35.69419	-89.97217	START2	START2	amwe0936_20060316_01
AMWE0936	amwe0936_20060316_02.JPG	Container	NA	3/16/2006	35.69419	-89.97217	START2	START2	amwe0936_20060316_02
AMWE0937	AMWE0937_20050728_01.JPG	Container	NA	7/28/2005	35.69419	-89.97217	START2	START2	AMWE0937_20050728_01
AMWE0937	AMWE0937_20050728_02.JPG	Container	NA	7/28/2005	35.69419	-89.97217	START2	START2	AMWE0937_20050728_02
AMWE0937	AMWE0937_20050728_03.JPG	Container	NA	7/28/2005	35.69419	-89.97217	START2	START2	AMWE0937_20050728_03
AMWE0937	AMWE0937_20050728_04.JPG	Container	NA	7/28/2005	35.69419	-89.97217	START2	START2	AMWE0937_20050728_04
AMWE0937	amwe0937_20060310_01.JPG	Container	NA	3/10/2006	35.69419	-89.97217	START2	START2	amwe0937_20060310_01
AMWE0937	amwe0937_20060310_02.JPG	Container	NA	3/10/2006	35.69419	-89.97217	START2	START2	amwe0937_20060310_02
AMWE0937	amwe0937_20060310_03.JPG	Container	NA	3/10/2006	35.69419	-89.97217	START2	START2	amwe0937_20060310_03
AMWE0937	amwe0937_20060316_01.JPG	Container	NA	3/16/2006	35.69419	-89.97217	START2	START2	amwe0937_20060316_01
AMWE0937	amwe0937_20060316_02.JPG	Container	NA	3/16/2006	35.69419	-89.97217	START2	START2	amwe0937_20060316_02
AMWE0938	AMWE0938_20050728_01.JPG	Container	NA	7/28/2005	35.69419	-89.97217	START2	START2	AMWE0938_20050728_01
AMWE0938	AMWE0938_20050728_02.JPG	Container	NA	7/28/2005	35.69419	-89.97217	START2	START2	AMWE0938_20050728_02
AMWE0938	AMWE0938_20050728_03.JPG	Container	NA	7/28/2005	35.69419	-89.97217	START2	START2	AMWE0938_20050728_03
AMWE0938	AMWE0938_20050728_04.JPG	Container	NA	7/28/2005	35.69419	-89.97217	START2	START2	AMWE0938_20050728_04
AMWE0938	amwe0938_20060310_01.JPG	Container	NA	3/10/2006	35.69419	-89.97217	START2	START2	amwe0938_20060310_01
AMWE0938	amwe0938_20060310_02.JPG	Container	NA	3/10/2006	35.69419	-89.97217	START2	START2	amwe0938_20060310_02
AMWE0938	amwe0938_20060310_03.JPG	Container	NA	3/10/2006	35.69419	-89.97217	START2	START2	amwe0938_20060310_03
AMWE0938	amwe0938_20060316_01.JPG	Container	NA	3/16/2006	35.69419	-89.97217	START2	START2	amwe0938_20060316_01
AMWE0938	amwe0938_20060316_02.JPG	Container	NA	3/16/2006	35.69419	-89.97217	START2	START2	amwe0938_20060316_02
AMWE0939	AMWE0939_20050728_01.JPG	Container	NA	7/28/2005	35.69419	-89.97217	START2	START2	AMWE0939_20050728_01
AMWE0939	AMWE0939_20050728_02.JPG	Container	NA	7/28/2005	35.69419	-89.97217	START2	START2	AMWE0939_20050728_02
AMWE0939	AMWE0939_20050728_03.JPG	Container	NA	7/28/2005	35.69419	-89.97217	START2	START2	AMWE0939_20050728_03
AMWE0939	AMWE0939_20050728_04.JPG	Container	NA	7/28/2005	35.69419	-89.97217	START2	START2	AMWE0939_20050728_04
AMWE0939	AMWE0939_20050728_05.JPG	Container	NA	7/28/2005	35.69419	-89.97217	START2	START2	AMWE0939_20050728_05
AMWE0939	amwe0939_20060310_01.JPG	Container	NA	3/10/2006	35.69419	-89.97217	START2	START2	amwe0939_20060310_01
AMWE0939	amwe0939_20060310_02.JPG	Container	NA	3/10/2006	35.69419	-89.97217	START2	START2	amwe0939_20060310_02
AMWE0939	amwe0939_20060310_03.JPG	Container	NA	3/10/2006	35.69419	-89.97217	START2	START2	amwe0939_20060310_03
AMWE0939	amwe0939_20060316_01.JPG	Container	NA	3/16/2006	35.69419	-89.97217	START2	START2	amwe0939_20060316_01
AMWE0939	amwe0939_20060316_02.JPG	Container	NA	3/16/2006	35.69419	-89.97217	START2	START2	amwe0939_20060316_02
AMWE0940	AMWE0940_20050728_01.JPG	Container	NA	7/28/2005	35.69419	-89.97217	START2	START2	AMWE0940_20050728_01
AMWE0940	AMWE0940_20050728_02.JPG	Container	NA	7/28/2005	35.69419	-89.97217	START2	START2	AMWE0940_20050728_02
AMWE0940	AMWE0940_20050728_03.JPG	Container	NA	7/28/2005	35.69419	-89.97217	START2	START2	AMWE0940_20050728_03
AMWE0940	AMWE0940_20050728_04.JPG	Container	NA	7/28/2005	35.69419	-89.97217	START2	START2	AMWE0940_20050728_04
AMWE0940	amwe0940_20060310_01.JPG	Container	NA	3/10/2006	35.69419	-89.97217	START2	START2	amwe0940_20060310_01
AMWE0940	amwe0940_20060310_02.JPG	Container	NA	3/10/2006	35.69419	-89.97217	START2	START2	amwe0940_20060310_02
AMWE0940	amwe0940_20060310_03.JPG	Container	NA	3/10/2006	35.69419	-89.97217	START2	START2	amwe0940_20060310_03
AMWE0940	amwe0940_20060316_01.JPG	Container	NA	3/16/2006	35.69419	-89.97217	START2	START2	amwe0940_20060316_01

Appendix B - PhotoLog for Thermal Fisher Containers Prior to Removal
Arkansas Municipal Waste-To-Energy
Osceola, Missippi County, Arkansas

Container_ID	Filename	Type	Direction	DateTime	Latitude	Longitude	Photographer	Witness	PhotoName
AMWE0940	amwe0940_20060316_02.JPG	Container	NA	3/16/2006	35.69419	-89.97217	START2	START2	amwe0940_20060316_02
AMWE0941	AMWE0941_20050728_01.JPG	Container	NA	7/28/2005	35.69419	-89.97217	START2	START2	AMWE0941_20050728_01
AMWE0941	AMWE0941_20050728_02.JPG	Container	NA	7/28/2005	35.69419	-89.97217	START2	START2	AMWE0941_20050728_02
AMWE0941	AMWE0941_20050728_03.JPG	Container	NA	7/28/2005	35.69419	-89.97217	START2	START2	AMWE0941_20050728_03
AMWE0941	AMWE0941_20050728_04.JPG	Container	NA	7/28/2005	35.69419	-89.97217	START2	START2	AMWE0941_20050728_04
AMWE0941	amwe0941_20060310_01.JPG	Container	NA	3/10/2006	35.69419	-89.97217	START2	START2	amwe0941_20060310_01
AMWE0941	amwe0941_20060310_02.JPG	Container	NA	3/10/2006	35.69419	-89.97217	START2	START2	amwe0941_20060310_02
AMWE0941	amwe0941_20060310_03.JPG	Container	NA	3/10/2006	35.69419	-89.97217	START2	START2	amwe0941_20060310_03
AMWE0941	amwe0941_20060316_01.JPG	Container	NA	3/16/2006	35.69419	-89.97217	START2	START2	amwe0941_20060316_01
AMWE0941	amwe0941_20060316_02.JPG	Container	NA	3/16/2006	35.69419	-89.97217	START2	START2	amwe0941_20060316_02
AMWE0944	AMWE0944_20050728_01.JPG	Container	NA	7/28/2005	35.69419	-89.97217	START2	START2	AMWE0944_20050728_01
AMWE0944	AMWE0944_20050728_02.JPG	Container	NA	7/28/2005	35.69419	-89.97217	START2	START2	AMWE0944_20050728_02
AMWE0944	AMWE0944_20050728_03.JPG	Container	NA	7/28/2005	35.69419	-89.97217	START2	START2	AMWE0944_20050728_03
AMWE0944	AMWE0944_20050728_04.JPG	Container	NA	7/28/2005	35.69419	-89.97217	START2	START2	AMWE0944_20050728_04
AMWE0944	amwe0944_20060310_01.JPG	Container	NA	3/10/2006	35.69419	-89.97217	START2	START2	amwe0944_20060310_01
AMWE0944	amwe0944_20060310_02.JPG	Container	NA	3/10/2006	35.69419	-89.97217	START2	START2	amwe0944_20060310_02
AMWE0944	amwe0944_20060310_03.JPG	Container	NA	3/10/2006	35.69419	-89.97217	START2	START2	amwe0944_20060310_03
AMWE0944	amwe0944_20060316_01.JPG	Container	NA	3/16/2006	35.69419	-89.97217	START2	START2	amwe0944_20060316_01
AMWE0944	amwe0944_20060316_02.JPG	Container	NA	3/16/2006	35.69419	-89.97217	START2	START2	amwe0944_20060316_02
AMWE0945	AMWE0945_20050728_01.JPG	Container	NA	7/28/2005	35.69419	-89.97217	START2	START2	AMWE0945_20050728_01
AMWE0945	AMWE0945_20050728_02.JPG	Container	NA	7/28/2005	35.69419	-89.97217	START2	START2	AMWE0945_20050728_02
AMWE0945	AMWE0945_20050728_03.JPG	Container	NA	7/28/2005	35.69419	-89.97217	START2	START2	AMWE0945_20050728_03
AMWE0945	AMWE0945_20050728_04.JPG	Container	NA	7/28/2005	35.69419	-89.97217	START2	START2	AMWE0945_20050728_04
AMWE0945	amwe0945_20060310_01.JPG	Container	NA	3/10/2006	35.69419	-89.97217	START2	START2	amwe0945_20060310_01
AMWE0945	amwe0945_20060310_02.JPG	Container	NA	3/10/2006	35.69419	-89.97217	START2	START2	amwe0945_20060310_02
AMWE0945	amwe0945_20060310_03.JPG	Container	NA	3/10/2006	35.69419	-89.97217	START2	START2	amwe0945_20060310_03
AMWE0945	amwe0945_20060316_01.JPG	Container	NA	3/16/2006	35.69419	-89.97217	START2	START2	amwe0945_20060316_01
AMWE0945	amwe0945_20060316_02.JPG	Container	NA	3/16/2006	35.69419	-89.97217	START2	START2	amwe0945_20060316_02
AMWE0946	AMWE0946_20050728_01.JPG	Container	NA	7/28/2005	35.69419	-89.97217	START2	START2	AMWE0946_20050728_01
AMWE0946	AMWE0946_20050728_02.JPG	Container	NA	7/28/2005	35.69419	-89.97217	START2	START2	AMWE0946_20050728_02
AMWE0946	AMWE0946_20050728_03.JPG	Container	NA	7/28/2005	35.69419	-89.97217	START2	START2	AMWE0946_20050728_03
AMWE0946	AMWE0946_20050728_04.JPG	Container	NA	7/28/2005	35.69419	-89.97217	START2	START2	AMWE0946_20050728_04
AMWE0946	amwe0946_20060310_1.JPG	Container	NA	3/10/2006	35.69419	-89.97217	START2	START2	amwe0946_20060310_1
AMWE0946	amwe0946_20060310_2.JPG	Container	NA	3/10/2006	35.69419	-89.97217	START2	START2	amwe0946_20060310_2
AMWE0946	amwe0946_20060310_3.JPG	Container	NA	3/10/2006	35.69419	-89.97217	START2	START2	amwe0946_20060310_3
AMWE0946	AMWE0946_20060317_01.JPG	Container	NA	3/17/2006	35.69419	-89.97217	START2	START2	AMWE0946_20060317_01
AMWE0946	AMWE0946_20060317_02.JPG	Container	NA	3/17/2006	35.69419	-89.97217	START2	START2	AMWE0946_20060317_02
AMWE0947	AMWE0947_20050728_01.JPG	Container	NA	7/28/2005	35.69419	-89.97217	START2	START2	AMWE0947_20050728_01
AMWE0947	AMWE0947_20050728_02.JPG	Container	NA	7/28/2005	35.69419	-89.97217	START2	START2	AMWE0947_20050728_02
AMWE0947	AMWE0947_20050728_03.JPG	Container	NA	7/28/2005	35.69419	-89.97217	START2	START2	AMWE0947_20050728_03
AMWE0947	AMWE0947_20050728_04.JPG	Container	NA	7/28/2005	35.69419	-89.97217	START2	START2	AMWE0947_20050728_04
AMWE0947	amwe0947_20060310_1.JPG	Container	NA	3/10/2006	35.69419	-89.97217	START2	START2	amwe0947_20060310_1
AMWE0947	amwe0947_20060310_2.JPG	Container	NA	3/10/2006	35.69419	-89.97217	START2	START2	amwe0947_20060310_2

Appendix B - PhotoLog for Thermal Fisher Containers Prior to Removal
Arkansas Municipal Waste-To-Energy
Osceola, Missippi County, Arkansas

Container_ID	Filename	Type	Direction	DateTime	Latitude	Longitude	Photographer	Witness	PhotoName
AMWE0947	amwe0947_20060310_3.JPG	Container	NA	3/10/2006	35.69419	-89.97217	START2	START2	amwe0947_20060310_3
AMWE0947	AMWE0947_20060317_01.JPG	Container	NA	3/17/2006	35.69419	-89.97217	START2	START2	AMWE0947_20060317_01
AMWE0947	AMWE0947_20060317_02.JPG	Container	NA	3/17/2006	35.69419	-89.97217	START2	START2	AMWE0947_20060317_02
AMWE0947	AMWE0947_20060317_03.JPG	Container	NA	3/17/2006	35.69419	-89.97217	START2	START2	AMWE0947_20060317_03
AMWE0948	AMWE0948_20050728_01.JPG	Container	NA	7/28/2005	35.69419	-89.97217	START2	START2	AMWE0948_20050728_01
AMWE0948	AMWE0948_20050728_02.JPG	Container	NA	7/28/2005	35.69419	-89.97217	START2	START2	AMWE0948_20050728_02
AMWE0948	AMWE0948_20050728_03.JPG	Container	NA	7/28/2005	35.69419	-89.97217	START2	START2	AMWE0948_20050728_03
AMWE0948	AMWE0948_20050728_04.JPG	Container	NA	7/28/2005	35.69419	-89.97217	START2	START2	AMWE0948_20050728_04
AMWE0948	amwe0948_20060310_01.JPG	Container	NA	3/10/2006	35.69419	-89.97217	START2	START2	amwe0948_20060310_01
AMWE0948	amwe0948_20060310_02.JPG	Container	NA	3/10/2006	35.69419	-89.97217	START2	START2	amwe0948_20060310_02
AMWE0948	amwe0948_20060310_03.JPG	Container	NA	3/10/2006	35.69419	-89.97217	START2	START2	amwe0948_20060310_03
AMWE0948	amwe0948_20060310_04.JPG	Container	NA	3/10/2006	35.69419	-89.97217	START2	START2	amwe0948_20060310_04
AMWE0948	AMWE0948_20060317_01.JPG	Container	NA	3/17/2006	35.69419	-89.97217	START2	START2	AMWE0948_20060317_01
AMWE0948	AMWE0948_20060317_02.JPG	Container	NA	3/17/2006	35.69419	-89.97217	START2	START2	AMWE0948_20060317_02
AMWE0949	AMWE0949_20050728_01.JPG	Container	NA	7/28/2005	35.69419	-89.97217	START2	START2	AMWE0949_20050728_01
AMWE0949	AMWE0949_20050728_02.JPG	Container	NA	7/28/2005	35.69419	-89.97217	START2	START2	AMWE0949_20050728_02
AMWE0949	AMWE0949_20050728_03.JPG	Container	NA	7/28/2005	35.69419	-89.97217	START2	START2	AMWE0949_20050728_03
AMWE0949	AMWE0949_20050728_04.JPG	Container	NA	7/28/2005	35.69419	-89.97217	START2	START2	AMWE0949_20050728_04
AMWE0949	amwe0949_20060310_01.JPG	Container	NA	3/10/2006	35.69419	-89.97217	START2	START2	amwe0949_20060310_01
AMWE0949	amwe0949_20060310_02.JPG	Container	NA	3/10/2006	35.69419	-89.97217	START2	START2	amwe0949_20060310_02
AMWE0949	amwe0949_20060310_03.JPG	Container	NA	3/10/2006	35.69419	-89.97217	START2	START2	amwe0949_20060310_03
AMWE0949	amwe0949_20060310_04.JPG	Container	NA	3/10/2006	35.69419	-89.97217	START2	START2	amwe0949_20060310_04
AMWE0949	AMWE0949_20060317_01.JPG	Container	NA	3/17/2006	35.69419	-89.97217	START2	START2	AMWE0949_20060317_01
AMWE0949	AMWE0949_20060317_02.JPG	Container	NA	3/17/2006	35.69419	-89.97217	START2	START2	AMWE0949_20060317_02
AMWE0950	AMWE0950_20050728_01.JPG	Container	NA	7/28/2005	35.69419	-89.97217	START2	START2	AMWE0950_20050728_01
AMWE0950	AMWE0950_20050728_02.JPG	Container	NA	7/28/2005	35.69419	-89.97217	START2	START2	AMWE0950_20050728_02
AMWE0950	AMWE0950_20050728_03.JPG	Container	NA	7/28/2005	35.69419	-89.97217	START2	START2	AMWE0950_20050728_03
AMWE0950	AMWE0950_20050728_04.JPG	Container	NA	7/28/2005	35.69419	-89.97217	START2	START2	AMWE0950_20050728_04
AMWE0950	amwe0950_20060310_01.JPG	Container	NA	3/10/2006	35.69419	-89.97217	START2	START2	amwe0950_20060310_01
AMWE0950	amwe0950_20060310_02.JPG	Container	NA	3/10/2006	35.69419	-89.97217	START2	START2	amwe0950_20060310_02
AMWE0950	amwe0950_20060310_03.JPG	Container	NA	3/10/2006	35.69419	-89.97217	START2	START2	amwe0950_20060310_03
AMWE0950	AMWE0950_20060317_01.JPG	Container	NA	3/17/2006	35.69419	-89.97217	START2	START2	AMWE0950_20060317_01
AMWE0950	AMWE0950_20060317_02.JPG	Container	NA	3/17/2006	35.69419	-89.97217	START2	START2	AMWE0950_20060317_02
AMWE0951	AMWE0951_20050728_01.JPG	Container	NA	7/28/2005	35.69419	-89.97217	START2	START2	AMWE0951_20050728_01
AMWE0951	AMWE0951_20050728_02.JPG	Container	NA	7/28/2005	35.69419	-89.97217	START2	START2	AMWE0951_20050728_02
AMWE0951	amwe0951_20060310_01.JPG	Container	NA	3/10/2006	35.69419	-89.97217	START2	START2	amwe0951_20060310_01
AMWE0951	amwe0951_20060310_02.JPG	Container	NA	3/10/2006	35.69419	-89.97217	START2	START2	amwe0951_20060310_02
AMWE0951	amwe0951_20060310_03.JPG	Container	NA	3/10/2006	35.69419	-89.97217	START2	START2	amwe0951_20060310_03
AMWE0951	AMWE0951_20060317_01.JPG	Container	NA	3/17/2006	35.69419	-89.97217	START2	START2	AMWE0951_20060317_01
AMWE0951	AMWE0951_20060317_02.JPG	Container	NA	3/17/2006	35.69419	-89.97217	START2	START2	AMWE0951_20060317_02
AMWE0952	AMWE0952_20050728_01.JPG	Container	NA	7/28/2005	35.69419	-89.97217	START2	START2	AMWE0952_20050728_01
AMWE0952	AMWE0952_20050728_02.JPG	Container	NA	7/28/2005	35.69419	-89.97217	START2	START2	AMWE0952_20050728_02
AMWE0952	AMWE0952_20050728_03.JPG	Container	NA	7/28/2005	35.69419	-89.97217	START2	START2	AMWE0952_20050728_03

Appendix B - PhotoLog for Thermal Fisher Containers Prior to Removal
Arkansas Municipal Waste-To-Energy
Osceola, Missippi County, Arkansas

Container_ID	Filename	Type	Direction	DateTime	Latitude	Longitude	Photographer	Witness	PhotoName
AMWE0952	AMWE0952_20050728_04.JPG	Container	NA	7/28/2005	35.69419	-89.97217	START2	START2	AMWE0952_20050728_04
AMWE0952	amwe0952_20060310_01.JPG	Container	NA	3/10/2006	35.69419	-89.97217	START2	START2	amwe0952_20060310_01
AMWE0952	amwe0952_20060310_02.JPG	Container	NA	3/10/2006	35.69419	-89.97217	START2	START2	amwe0952_20060310_02
AMWE0952	amwe0952_20060310_03.JPG	Container	NA	3/10/2006	35.69419	-89.97217	START2	START2	amwe0952_20060310_03
AMWE0952	AMWE0952_20060317_01.JPG	Container	NA	3/17/2006	35.69419	-89.97217	START2	START2	AMWE0952_20060317_01
AMWE0952	AMWE0952_20060317_02.JPG	Container	NA	3/17/2006	35.69419	-89.97217	START2	START2	AMWE0952_20060317_02
AMWE0953	AMWE0953_20050728_01.JPG	Container	NA	7/28/2005	35.69419	-89.97217	START2	START2	AMWE0953_20050728_01
AMWE0953	AMWE0953_20050728_02.JPG	Container	NA	7/28/2005	35.69419	-89.97217	START2	START2	AMWE0953_20050728_02
AMWE0953	AMWE0953_20050728_03.JPG	Container	NA	7/28/2005	35.69419	-89.97217	START2	START2	AMWE0953_20050728_03
AMWE0953	AMWE0953_20050728_04.JPG	Container	NA	7/28/2005	35.69419	-89.97217	START2	START2	AMWE0953_20050728_04
AMWE0953	amwe0953_20060310_01.JPG	Container	NA	3/10/2006	35.69419	-89.97217	START2	START2	amwe0953_20060310_01
AMWE0953	amwe0953_20060310_02.JPG	Container	NA	3/10/2006	35.69419	-89.97217	START2	START2	amwe0953_20060310_02
AMWE0953	amwe0953_20060310_03.JPG	Container	NA	3/10/2006	35.69419	-89.97217	START2	START2	amwe0953_20060310_03
AMWE0953	amwe0953_20060310_04.JPG	Container	NA	3/10/2006	35.69419	-89.97217	START2	START2	amwe0953_20060310_04
AMWE0953	AMWE0953_20060317_01.JPG	Container	NA	3/17/2006	35.69419	-89.97217	START2	START2	AMWE0953_20060317_01
AMWE0953	AMWE0953_20060317_02.JPG	Container	NA	3/17/2006	35.69419	-89.97217	START2	START2	AMWE0953_20060317_02
AMWE0954	AMWE0954_20050728_01.JPG	Container	NA	7/28/2005	35.69419	-89.97217	START2	START2	AMWE0954_20050728_01
AMWE0954	AMWE0954_20050728_02.JPG	Container	NA	7/28/2005	35.69419	-89.97217	START2	START2	AMWE0954_20050728_02
AMWE0954	AMWE0954_20050728_03.JPG	Container	NA	7/28/2005	35.69419	-89.97217	START2	START2	AMWE0954_20050728_03
AMWE0954	amwe0954_20060310_01.JPG	Container	NA	3/10/2006	35.69419	-89.97217	START2	START2	amwe0954_20060310_01
AMWE0954	amwe0954_20060310_02.JPG	Container	NA	3/10/2006	35.69419	-89.97217	START2	START2	amwe0954_20060310_02
AMWE0954	amwe0954_20060310_03.JPG	Container	NA	3/10/2006	35.69419	-89.97217	START2	START2	amwe0954_20060310_03
AMWE0954	AMWE0954_20060317_01.JPG	Container	NA	3/17/2006	35.69419	-89.97217	START2	START2	AMWE0954_20060317_01
AMWE0954	AMWE0954_20060317_02.JPG	Container	NA	3/17/2006	35.69419	-89.97217	START2	START2	AMWE0954_20060317_02
AMWE0954	AMWE0954_20060317_03.JPG	Container	NA	3/17/2006	35.69419	-89.97217	START2	START2	AMWE0954_20060317_03
AMWE0955	AMWE0955_20050728_01.JPG	Container	NA	7/28/2005	35.69419	-89.97217	START2	START2	AMWE0955_20050728_01
AMWE0955	AMWE0955_20050728_02.JPG	Container	NA	7/28/2005	35.69419	-89.97217	START2	START2	AMWE0955_20050728_02
AMWE0955	AMWE0955_20050728_03.JPG	Container	NA	7/28/2005	35.69419	-89.97217	START2	START2	AMWE0955_20050728_03
AMWE0955	AMWE0955_20050728_04.JPG	Container	NA	7/28/2005	35.69419	-89.97217	START2	START2	AMWE0955_20050728_04
AMWE0955	AMWE0955_20050728_05.JPG	Container	NA	7/28/2005	35.69419	-89.97217	START2	START2	AMWE0955_20050728_05
AMWE0955	amwe0955_20060310_01.JPG	Container	NA	3/10/2006	35.69419	-89.97217	START2	START2	amwe0955_20060310_01
AMWE0955	amwe0955_20060310_02.JPG	Container	NA	3/10/2006	35.69419	-89.97217	START2	START2	amwe0955_20060310_02
AMWE0955	amwe0955_20060310_03.JPG	Container	NA	3/10/2006	35.69419	-89.97217	START2	START2	amwe0955_20060310_03
AMWE0955	amwe0955_20060310_04.JPG	Container	NA	3/10/2006	35.69419	-89.97217	START2	START2	amwe0955_20060310_04
AMWE0955	AMWE0955_20060317_01.JPG	Container	NA	3/17/2006	35.69419	-89.97217	START2	START2	AMWE0955_20060317_01
AMWE0955	AMWE0955_20060317_02.JPG	Container	NA	3/17/2006	35.69419	-89.97217	START2	START2	AMWE0955_20060317_02
AMWE0956	AMWE0956_20050728_01.JPG	Container	NA	7/28/2005	35.69419	-89.97217	START2	START2	AMWE0956_20050728_01
AMWE0956	AMWE0956_20050728_02.JPG	Container	NA	7/28/2005	35.69419	-89.97217	START2	START2	AMWE0956_20050728_02
AMWE0956	AMWE0956_20050728_03.JPG	Container	NA	7/28/2005	35.69419	-89.97217	START2	START2	AMWE0956_20050728_03
AMWE0956	AMWE0956_20050728_04.JPG	Container	NA	7/28/2005	35.69419	-89.97217	START2	START2	AMWE0956_20050728_04
AMWE0956	AMWE0956_20050728_05.JPG	Container	NA	7/28/2005	35.69419	-89.97217	START2	START2	AMWE0956_20050728_05
AMWE0956	amwe0956_20060310_01.JPG	Container	NA	3/10/2006	35.69419	-89.97217	START2	START2	amwe0956_20060310_01
AMWE0956	amwe0956_20060310_02.JPG	Container	NA	3/10/2006	35.69419	-89.97217	START2	START2	amwe0956_20060310_02

Appendix B - PhotoLog for Thermal Fisher Containers Prior to Removal
Arkansas Municipal Waste-To-Energy
Osceola, Missippi County, Arkansas

Container_ID	Filename	Type	Direction	DateTime	Latitude	Longitude	Photographer	Witness	PhotoName
AMWE0956	amwe0956_20060310_03.JPG	Container	NA	3/10/2006	35.69419	-89.97217	START2	START2	amwe0956_20060310_03
AMWE0956	AMWE0956_20060317_01.JPG	Container	NA	3/17/2006	35.69419	-89.97217	START2	START2	AMWE0956_20060317_01
AMWE0956	AMWE0956_20060317_02.JPG	Container	NA	3/17/2006	35.69419	-89.97217	START2	START2	AMWE0956_20060317_02
AMWE0957	AMWE0957_20050728_01.JPG	Container	NA	7/28/2005	35.69419	-89.97217	START2	START2	AMWE0957_20050728_01
AMWE0957	AMWE0957_20050728_02.JPG	Container	NA	7/28/2005	35.69419	-89.97217	START2	START2	AMWE0957_20050728_02
AMWE0957	AMWE0957_20050728_03.JPG	Container	NA	7/28/2005	35.69419	-89.97217	START2	START2	AMWE0957_20050728_03
AMWE0957	amwe0957_20060310_01.JPG	Container	NA	3/10/2006	35.69419	-89.97217	START2	START2	amwe0957_20060310_01
AMWE0957	amwe0957_20060310_02.JPG	Container	NA	3/10/2006	35.69419	-89.97217	START2	START2	amwe0957_20060310_02
AMWE0957	amwe0957_20060310_03.JPG	Container	NA	3/10/2006	35.69419	-89.97217	START2	START2	amwe0957_20060310_03
AMWE0957	amwe0957_20060310_04.JPG	Container	NA	3/10/2006	35.69419	-89.97217	START2	START2	amwe0957_20060310_04
AMWE0957	AMWE0957_20060317_01.JPG	Container	NA	3/17/2006	35.69419	-89.97217	START2	START2	AMWE0957_20060317_01
AMWE0957	AMWE0957_20060317_02.JPG	Container	NA	3/17/2006	35.69419	-89.97217	START2	START2	AMWE0957_20060317_02
AMWE0958	AMWE0958_20050728_01.JPG	Container	NA	7/28/2005	35.69419	-89.97217	START2	START2	AMWE0958_20050728_01
AMWE0958	AMWE0958_20050728_02.JPG	Container	NA	7/28/2005	35.69419	-89.97217	START2	START2	AMWE0958_20050728_02
AMWE0958	AMWE0958_20050728_03.JPG	Container	NA	7/28/2005	35.69419	-89.97217	START2	START2	AMWE0958_20050728_03
AMWE0958	AMWE0958_20050728_04.JPG	Container	NA	7/28/2005	35.69419	-89.97217	START2	START2	AMWE0958_20050728_04
AMWE0958	amwe0958_20060310_01.JPG	Container	NA	3/10/2006	35.69419	-89.97217	START2	START2	amwe0958_20060310_01
AMWE0958	amwe0958_20060310_02.JPG	Container	NA	3/10/2006	35.69419	-89.97217	START2	START2	amwe0958_20060310_02
AMWE0958	amwe0958_20060310_03.JPG	Container	NA	3/10/2006	35.69419	-89.97217	START2	START2	amwe0958_20060310_03
AMWE0958	AMWE0958_20060317_01.JPG	Container	NA	3/17/2006	35.69419	-89.97217	START2	START2	AMWE0958_20060317_01
AMWE0958	AMWE0958_20060317_02.JPG	Container	NA	3/17/2006	35.69419	-89.97217	START2	START2	AMWE0958_20060317_02
AMWE0959	AMWE0959_20050728_01.JPG	Container	NA	7/28/2005	35.69419	-89.97217	START2	START2	AMWE0959_20050728_01
AMWE0959	AMWE0959_20050728_02.JPG	Container	NA	7/28/2005	35.69419	-89.97217	START2	START2	AMWE0959_20050728_02
AMWE0959	AMWE0959_20050728_03.JPG	Container	NA	7/28/2005	35.69419	-89.97217	START2	START2	AMWE0959_20050728_03
AMWE0959	AMWE0959_20050728_04.JPG	Container	NA	7/28/2005	35.69419	-89.97217	START2	START2	AMWE0959_20050728_04
AMWE0959	amwe0959_20060310_01.JPG	Container	NA	3/10/2006	35.69419	-89.97217	START2	START2	amwe0959_20060310_01
AMWE0959	amwe0959_20060310_02.JPG	Container	NA	3/10/2006	35.69419	-89.97217	START2	START2	amwe0959_20060310_02
AMWE0959	amwe0959_20060310_03.JPG	Container	NA	3/10/2006	35.69419	-89.97217	START2	START2	amwe0959_20060310_03
AMWE0959	AMWE0959_20060317_01.JPG	Container	NA	3/17/2006	35.69419	-89.97217	START2	START2	AMWE0959_20060317_01
AMWE0959	AMWE0959_20060317_02.JPG	Container	NA	3/17/2006	35.69419	-89.97217	START2	START2	AMWE0959_20060317_02
AMWE0960	AMWE0960_20050728_01.JPG	Container	NA	7/28/2005	35.69419	-89.97217	START2	START2	AMWE0960_20050728_01
AMWE0960	AMWE0960_20050728_02.JPG	Container	NA	7/28/2005	35.69419	-89.97217	START2	START2	AMWE0960_20050728_02
AMWE0960	AMWE0960_20050728_03.JPG	Container	NA	7/28/2005	35.69419	-89.97217	START2	START2	AMWE0960_20050728_03
AMWE0960	amwe0960_20060310_01.JPG	Container	NA	3/10/2006	35.69419	-89.97217	START2	START2	amwe0960_20060310_01
AMWE0960	amwe0960_20060310_02.JPG	Container	NA	3/10/2006	35.69419	-89.97217	START2	START2	amwe0960_20060310_02
AMWE0960	amwe0960_20060310_03.JPG	Container	NA	3/10/2006	35.69419	-89.97217	START2	START2	amwe0960_20060310_03
AMWE0960	amwe0960_20060310_04.JPG	Container	NA	3/10/2006	35.69419	-89.97217	START2	START2	amwe0960_20060310_04
AMWE0960	AMWE0960_20060317_01.JPG	Container	NA	3/17/2006	35.69419	-89.97217	START2	START2	AMWE0960_20060317_01
AMWE0960	AMWE0960_20060317_02.JPG	Container	NA	3/17/2006	35.69419	-89.97217	START2	START2	AMWE0960_20060317_02
AMWE0961	AMWE0961_20050728_01.JPG	Container	NA	7/28/2005	35.69419	-89.97217	START2	START2	AMWE0961_20050728_01
AMWE0961	AMWE0961_20050728_02.JPG	Container	NA	7/28/2005	35.69419	-89.97217	START2	START2	AMWE0961_20050728_02
AMWE0961	AMWE0961_20050728_03.JPG	Container	NA	7/28/2005	35.69419	-89.97217	START2	START2	AMWE0961_20050728_03
AMWE0961	AMWE0961_20050728_04.JPG	Container	NA	7/28/2005	35.69419	-89.97217	START2	START2	AMWE0961_20050728_04

Appendix B - PhotoLog for Thermal Fisher Containers Prior to Removal
Arkansas Municipal Waste-To-Energy
Osceola, Missippi County, Arkansas

Container_ID	Filename	Type	Direction	DateTime	Latitude	Longitude	Photographer	Witness	PhotoName
AMWE0961	AMWE0961_20050728_05.JPG	Container	NA	7/28/2005	35.69419	-89.97217	START2	START2	AMWE0961_20050728_05
AMWE0961	amwe0961_20060310_01.JPG	Container	NA	3/10/2006	35.69419	-89.97217	START2	START2	amwe0961_20060310_01
AMWE0961	amwe0961_20060310_02.JPG	Container	NA	3/10/2006	35.69419	-89.97217	START2	START2	amwe0961_20060310_02
AMWE0961	amwe0961_20060310_03.JPG	Container	NA	3/10/2006	35.69419	-89.97217	START2	START2	amwe0961_20060310_03
AMWE0961	amwe0961_20060310_04.JPG	Container	NA	3/10/2006	35.69419	-89.97217	START2	START2	amwe0961_20060310_04
AMWE0961	AMWE0961_20060317_01.JPG	Container	NA	3/17/2006	35.69419	-89.97217	START2	START2	AMWE0961_20060317_01
AMWE0961	AMWE0961_20060317_02.JPG	Container	NA	3/17/2006	35.69419	-89.97217	START2	START2	AMWE0961_20060317_02
AMWE0961	AMWE0961_20060317_03.JPG	Container	NA	3/17/2006	35.69419	-89.97217	START2	START2	AMWE0961_20060317_03
AMWE0962	AMWE0962_20050728_01.JPG	Container	NA	7/28/2005	35.69419	-89.97217	START2	START2	AMWE0962_20050728_01
AMWE0962	AMWE0962_20050728_02.JPG	Container	NA	7/28/2005	35.69419	-89.97217	START2	START2	AMWE0962_20050728_02
AMWE0962	AMWE0962_20050728_03.JPG	Container	NA	7/28/2005	35.69419	-89.97217	START2	START2	AMWE0962_20050728_03
AMWE0962	AMWE0962_20050728_04.JPG	Container	NA	7/28/2005	35.69419	-89.97217	START2	START2	AMWE0962_20050728_04
AMWE0962	amwe0962_20060310_01.JPG	Container	NA	3/10/2006	35.69419	-89.97217	START2	START2	amwe0962_20060310_01
AMWE0962	amwe0962_20060310_02.JPG	Container	NA	3/10/2006	35.69419	-89.97217	START2	START2	amwe0962_20060310_02
AMWE0962	amwe0962_20060310_03.JPG	Container	NA	3/10/2006	35.69419	-89.97217	START2	START2	amwe0962_20060310_03
AMWE0962	amwe0962_20060310_04.JPG	Container	NA	3/10/2006	35.69419	-89.97217	START2	START2	amwe0962_20060310_04
AMWE0962	AMWE0962_20060317_01.JPG	Container	NA	3/17/2006	35.69419	-89.97217	START2	START2	AMWE0962_20060317_01
AMWE0962	AMWE0962_20060317_02.JPG	Container	NA	3/17/2006	35.69419	-89.97217	START2	START2	AMWE0962_20060317_02
AMWE0963	AMWE0963_20050728_01.JPG	Container	NA	7/28/2005	35.69419	-89.97217	START2	START2	AMWE0963_20050728_01
AMWE0963	AMWE0963_20050728_02.JPG	Container	NA	7/28/2005	35.69419	-89.97217	START2	START2	AMWE0963_20050728_02
AMWE0963	AMWE0963_20050728_03.JPG	Container	NA	7/28/2005	35.69419	-89.97217	START2	START2	AMWE0963_20050728_03
AMWE0963	amwe0963_20060310_01.JPG	Container	NA	3/10/2006	35.69419	-89.97217	START2	START2	amwe0963_20060310_01
AMWE0963	amwe0963_20060310_02.JPG	Container	NA	3/10/2006	35.69419	-89.97217	START2	START2	amwe0963_20060310_02
AMWE0963	amwe0963_20060310_03.JPG	Container	NA	3/10/2006	35.69419	-89.97217	START2	START2	amwe0963_20060310_03
AMWE0963	amwe0963_20060310_04.JPG	Container	NA	3/10/2006	35.69419	-89.97217	START2	START2	amwe0963_20060310_04
AMWE0963	AMWE0963_20060317_01.JPG	Container	NA	3/17/2006	35.69419	-89.97217	START2	START2	AMWE0963_20060317_01
AMWE0963	AMWE0963_20060317_02.JPG	Container	NA	3/17/2006	35.69419	-89.97217	START2	START2	AMWE0963_20060317_02
AMWE0964	AMWE0964_20050728_01.JPG	Container	NA	7/28/2005	35.69419	-89.97217	START2	START2	AMWE0964_20050728_01
AMWE0964	AMWE0964_20050728_02.JPG	Container	NA	7/28/2005	35.69419	-89.97217	START2	START2	AMWE0964_20050728_02
AMWE0964	AMWE0964_20050728_03.JPG	Container	NA	7/28/2005	35.69419	-89.97217	START2	START2	AMWE0964_20050728_03
AMWE0964	amwe0964_20060310_01.JPG	Container	NA	3/10/2006	35.69419	-89.97217	START2	START2	amwe0964_20060310_01
AMWE0964	amwe0964_20060310_02.JPG	Container	NA	3/10/2006	35.69419	-89.97217	START2	START2	amwe0964_20060310_02
AMWE0964	amwe0964_20060310_03.JPG	Container	NA	3/10/2006	35.69419	-89.97217	START2	START2	amwe0964_20060310_03
AMWE0964	amwe0964_20060310_04.JPG	Container	NA	3/10/2006	35.69419	-89.97217	START2	START2	amwe0964_20060310_04
AMWE0964	AMWE0964_20060317_01.JPG	Container	NA	3/17/2006	35.69419	-89.97217	START2	START2	AMWE0964_20060317_01
AMWE0964	AMWE0964_20060317_02.JPG	Container	NA	3/17/2006	35.69419	-89.97217	START2	START2	AMWE0964_20060317_02
AMWE0965	AMWE0965_20050728_01.JPG	Container	NA	7/28/2005	35.69419	-89.97217	START2	START2	AMWE0965_20050728_01
AMWE0965	AMWE0965_20050728_02.JPG	Container	NA	7/28/2005	35.69419	-89.97217	START2	START2	AMWE0965_20050728_02
AMWE0965	AMWE0965_20050728_03.JPG	Container	NA	7/28/2005	35.69419	-89.97217	START2	START2	AMWE0965_20050728_03
AMWE0965	amwe0965_20060310_01.JPG	Container	NA	3/10/2006	35.69419	-89.97217	START2	START2	amwe0965_20060310_01
AMWE0965	amwe0965_20060310_02.JPG	Container	NA	3/10/2006	35.69419	-89.97217	START2	START2	amwe0965_20060310_02
AMWE0965	amwe0965_20060310_03.JPG	Container	NA	3/10/2006	35.69419	-89.97217	START2	START2	amwe0965_20060310_03
AMWE0965	AMWE0965_20060317_01.JPG	Container	NA	3/17/2006	35.69419	-89.97217	START2	START2	AMWE0965_20060317_01

Appendix B - PhotoLog for Thermal Fisher Containers Prior to Removal
Arkansas Municipal Waste-To-Energy
Osceola, Missippi County, Arkansas

Container_ID	Filename	Type	Direction	DateTime	Latitude	Longitude	Photographer	Witness	PhotoName
AMWE0965	AMWE0965_20060317_02.JPG	Container	NA	3/17/2006	35.69419	-89.97217	START2	START2	AMWE0965_20060317_02
AMWE0966	AMWE0966_20050728_01.JPG	Container	NA	7/28/2005	35.69419	-89.97217	START2	START2	AMWE0966_20050728_01
AMWE0966	AMWE0966_20050728_02.JPG	Container	NA	7/28/2005	35.69419	-89.97217	START2	START2	AMWE0966_20050728_02
AMWE0966	AMWE0966_20050728_03.JPG	Container	NA	7/28/2005	35.69419	-89.97217	START2	START2	AMWE0966_20050728_03
AMWE0966	amwe0966_20060310_01.JPG	Container	NA	3/10/2006	35.69419	-89.97217	START2	START2	amwe0966_20060310_01
AMWE0966	amwe0966_20060310_02.JPG	Container	NA	3/10/2006	35.69419	-89.97217	START2	START2	amwe0966_20060310_02
AMWE0966	amwe0966_20060310_03.JPG	Container	NA	3/10/2006	35.69419	-89.97217	START2	START2	amwe0966_20060310_03
AMWE0966	amwe0966_20060310_04.JPG	Container	NA	3/10/2006	35.69419	-89.97217	START2	START2	amwe0966_20060310_04
AMWE0966	AMWE0966_20060317_01.JPG	Container	NA	3/17/2006	35.69419	-89.97217	START2	START2	AMWE0966_20060317_01
AMWE0966	AMWE0966_20060317_02.JPG	Container	NA	3/17/2006	35.69419	-89.97217	START2	START2	AMWE0966_20060317_02
AMWE0967	AMWE0967_20050728_01.JPG	Container	NA	7/28/2005	35.69419	-89.97217	START2	START2	AMWE0967_20050728_01
AMWE0967	AMWE0967_20050728_02.JPG	Container	NA	7/28/2005	35.69419	-89.97217	START2	START2	AMWE0967_20050728_02
AMWE0967	AMWE0967_20050728_03.JPG	Container	NA	7/28/2005	35.69419	-89.97217	START2	START2	AMWE0967_20050728_03
AMWE0967	AMWE0967_20050728_04.JPG	Container	NA	7/28/2005	35.69419	-89.97217	START2	START2	AMWE0967_20050728_04
AMWE0967	amwe0967_20060310_01.JPG	Container	NA	3/10/2006	35.69419	-89.97217	START2	START2	amwe0967_20060310_01
AMWE0967	amwe0967_20060310_02.JPG	Container	NA	3/10/2006	35.69419	-89.97217	START2	START2	amwe0967_20060310_02
AMWE0967	amwe0967_20060310_03.JPG	Container	NA	3/10/2006	35.69419	-89.97217	START2	START2	amwe0967_20060310_03
AMWE0967	amwe0967_20060310_04.JPG	Container	NA	3/10/2006	35.69419	-89.97217	START2	START2	amwe0967_20060310_04
AMWE0967	AMWE0967_20060317_01.JPG	Container	NA	3/17/2006	35.69419	-89.97217	START2	START2	AMWE0967_20060317_01
AMWE0967	AMWE0967_20060317_02.JPG	Container	NA	3/17/2006	35.69419	-89.97217	START2	START2	AMWE0967_20060317_02
AMWE0968	AMWE0968_20050728_01.JPG	Container	NA	7/28/2005	35.69419	-89.97217	START2	START2	AMWE0968_20050728_01
AMWE0968	AMWE0968_20050728_02.JPG	Container	NA	7/28/2005	35.69419	-89.97217	START2	START2	AMWE0968_20050728_02
AMWE0968	AMWE0968_20050728_03.JPG	Container	NA	7/28/2005	35.69419	-89.97217	START2	START2	AMWE0968_20050728_03
AMWE0968	AMWE0968_20050728_04.JPG	Container	NA	7/28/2005	35.69419	-89.97217	START2	START2	AMWE0968_20050728_04
AMWE0968	amwe0968_20060310_01.JPG	Container	NA	3/10/2006	35.69419	-89.97217	START2	START2	amwe0968_20060310_01
AMWE0968	amwe0968_20060310_02.JPG	Container	NA	3/10/2006	35.69419	-89.97217	START2	START2	amwe0968_20060310_02
AMWE0968	amwe0968_20060310_03.JPG	Container	NA	3/10/2006	35.69419	-89.97217	START2	START2	amwe0968_20060310_03
AMWE0968	amwe0968_20060310_04.JPG	Container	NA	3/10/2006	35.69419	-89.97217	START2	START2	amwe0968_20060310_04
AMWE0968	AMWE0968_20060317_01.JPG	Container	NA	3/17/2006	35.69419	-89.97217	START2	START2	AMWE0968_20060317_01
AMWE0968	AMWE0968_20060317_02.JPG	Container	NA	3/17/2006	35.69419	-89.97217	START2	START2	AMWE0968_20060317_02
AMWE0969	AMWE0969_20050728_01.JPG	Container	NA	7/28/2005	35.69419	-89.97217	START2	START2	AMWE0969_20050728_01
AMWE0969	AMWE0969_20050728_02.JPG	Container	NA	7/28/2005	35.69419	-89.97217	START2	START2	AMWE0969_20050728_02
AMWE0969	AMWE0969_20050728_03.JPG	Container	NA	7/28/2005	35.69419	-89.97217	START2	START2	AMWE0969_20050728_03
AMWE0969	AMWE0969_20050728_04.JPG	Container	NA	7/28/2005	35.69419	-89.97217	START2	START2	AMWE0969_20050728_04
AMWE0969	amwe0969_20060310_01.JPG	Container	NA	3/10/2006	35.69419	-89.97217	START2	START2	amwe0969_20060310_01
AMWE0969	amwe0969_20060310_02.JPG	Container	NA	3/10/2006	35.69419	-89.97217	START2	START2	amwe0969_20060310_02
AMWE0969	amwe0969_20060310_03.JPG	Container	NA	3/10/2006	35.69419	-89.97217	START2	START2	amwe0969_20060310_03
AMWE0969	AMWE0969_20060317_01.JPG	Container	NA	3/17/2006	35.69419	-89.97217	START2	START2	AMWE0969_20060317_01
AMWE0969	AMWE0969_20060317_02.JPG	Container	NA	3/17/2006	35.69419	-89.97217	START2	START2	AMWE0969_20060317_02
AMWE0970	AMWE0970_20050728_01.JPG	Container	NA	7/28/2005	35.69419	-89.97217	START2	START2	AMWE0970_20050728_01
AMWE0970	AMWE0970_20050728_02.JPG	Container	NA	7/28/2005	35.69419	-89.97217	START2	START2	AMWE0970_20050728_02
AMWE0970	AMWE0970_20050728_03.JPG	Container	NA	7/28/2005	35.69419	-89.97217	START2	START2	AMWE0970_20050728_03
AMWE0970	AMWE0970_20050728_04.JPG	Container	NA	7/28/2005	35.69419	-89.97217	START2	START2	AMWE0970_20050728_04

Appendix B - PhotoLog for Thermal Fisher Containers Prior to Removal
Arkansas Municipal Waste-To-Energy
Osceola, Missippi County, Arkansas

Container_ID	Filename	Type	Direction	DateTime	Latitude	Longitude	Photographer	Witness	PhotoName
AMWE0970	amwe0970_20060310_01.JPG	Container	NA	3/10/2006	35.69419	-89.97217	START2	START2	amwe0970_20060310_01
AMWE0970	amwe0970_20060310_02.JPG	Container	NA	3/10/2006	35.69419	-89.97217	START2	START2	amwe0970_20060310_02
AMWE0970	amwe0970_20060310_03.JPG	Container	NA	3/10/2006	35.69419	-89.97217	START2	START2	amwe0970_20060310_03
AMWE0970	amwe0970_20060310_04.JPG	Container	NA	3/10/2006	35.69419	-89.97217	START2	START2	amwe0970_20060310_04
AMWE0970	AMWE0970_20060317_01.JPG	Container	NA	3/17/2006	35.69419	-89.97217	START2	START2	AMWE0970_20060317_01
AMWE0970	AMWE0970_20060317_02.JPG	Container	NA	3/17/2006	35.69419	-89.97217	START2	START2	AMWE0970_20060317_02
AMWE0971	AMWE0971_20050728_01.JPG	Container	NA	7/28/2005	35.69419	-89.97217	START2	START2	AMWE0971_20050728_01
AMWE0971	AMWE0971_20050728_02.JPG	Container	NA	7/28/2005	35.69419	-89.97217	START2	START2	AMWE0971_20050728_02
AMWE0971	AMWE0971_20050728_03.JPG	Container	NA	7/28/2005	35.69419	-89.97217	START2	START2	AMWE0971_20050728_03
AMWE0971	AMWE0971_20050728_04.JPG	Container	NA	7/28/2005	35.69419	-89.97217	START2	START2	AMWE0971_20050728_04
AMWE0971	amwe0971_20060310_01.JPG	Container	NA	3/10/2006	35.69419	-89.97217	START2	START2	amwe0971_20060310_01
AMWE0971	amwe0971_20060310_02.JPG	Container	NA	3/10/2006	35.69419	-89.97217	START2	START2	amwe0971_20060310_02
AMWE0971	amwe0971_20060310_03.JPG	Container	NA	3/10/2006	35.69419	-89.97217	START2	START2	amwe0971_20060310_03
AMWE0971	AMWE0971_20060317_01.JPG	Container	NA	3/17/2006	35.69419	-89.97217	START2	START2	AMWE0971_20060317_01
AMWE0971	AMWE0971_20060317_02.JPG	Container	NA	3/17/2006	35.69419	-89.97217	START2	START2	AMWE0971_20060317_02
AMWE0972	AMWE0972_20050728_01.JPG	Container	NA	7/28/2005	35.69419	-89.97217	START2	START2	AMWE0972_20050728_01
AMWE0972	AMWE0972_20050728_02.JPG	Container	NA	7/28/2005	35.69419	-89.97217	START2	START2	AMWE0972_20050728_02
AMWE0972	AMWE0972_20050728_03.JPG	Container	NA	7/28/2005	35.69419	-89.97217	START2	START2	AMWE0972_20050728_03
AMWE0972	AMWE0972_20050728_04.JPG	Container	NA	7/28/2005	35.69419	-89.97217	START2	START2	AMWE0972_20050728_04
AMWE0972	amwe0972_20060310_01.JPG	Container	NA	3/10/2006	35.69419	-89.97217	START2	START2	amwe0972_20060310_01
AMWE0972	amwe0972_20060310_02.JPG	Container	NA	3/10/2006	35.69419	-89.97217	START2	START2	amwe0972_20060310_02
AMWE0972	amwe0972_20060310_03.JPG	Container	NA	3/10/2006	35.69419	-89.97217	START2	START2	amwe0972_20060310_03
AMWE0972	AMWE0972_20060317_01.JPG	Container	NA	3/17/2006	35.69419	-89.97217	START2	START2	AMWE0972_20060317_01
AMWE0972	AMWE0972_20060317_02.JPG	Container	NA	3/17/2006	35.69419	-89.97217	START2	START2	AMWE0972_20060317_02
AMWE0973	AMWE0973_20050728_01.JPG	Container	NA	7/28/2005	35.69419	-89.97217	START2	START2	AMWE0973_20050728_01
AMWE0973	AMWE0973_20050728_02.JPG	Container	NA	7/28/2005	35.69419	-89.97217	START2	START2	AMWE0973_20050728_02
AMWE0973	AMWE0973_20050728_03.JPG	Container	NA	7/28/2005	35.69419	-89.97217	START2	START2	AMWE0973_20050728_03
AMWE0973	amwe0973_20060310_01.JPG	Container	NA	3/10/2006	35.69419	-89.97217	START2	START2	amwe0973_20060310_01
AMWE0973	amwe0973_20060310_02.JPG	Container	NA	3/10/2006	35.69419	-89.97217	START2	START2	amwe0973_20060310_02
AMWE0973	amwe0973_20060310_03.JPG	Container	NA	3/10/2006	35.69419	-89.97217	START2	START2	amwe0973_20060310_03
AMWE0973	amwe0973_20060310_04.JPG	Container	NA	3/10/2006	35.69419	-89.97217	START2	START2	amwe0973_20060310_04
AMWE0973	AMWE0973_20060317_01.JPG	Container	NA	3/17/2006	35.69419	-89.97217	START2	START2	AMWE0973_20060317_01
AMWE0973	AMWE0973_20060317_02.JPG	Container	NA	3/17/2006	35.69419	-89.97217	START2	START2	AMWE0973_20060317_02
AMWE0974	AMWE0974_20050728_01.JPG	Container	NA	7/28/2005	35.69419	-89.97217	START2	START2	AMWE0974_20050728_01
AMWE0974	AMWE0974_20050728_02.JPG	Container	NA	7/28/2005	35.69419	-89.97217	START2	START2	AMWE0974_20050728_02
AMWE0974	AMWE0974_20050728_03.JPG	Container	NA	7/28/2005	35.69419	-89.97217	START2	START2	AMWE0974_20050728_03
AMWE0974	AMWE0974_20050728_05.JPG	Container	NA	7/28/2005	35.69419	-89.97217	START2	START2	AMWE0974_20050728_05
AMWE0974	amwe0974_20060310_01.JPG	Container	NA	3/10/2006	35.69419	-89.97217	START2	START2	amwe0974_20060310_01
AMWE0974	amwe0974_20060310_02.JPG	Container	NA	3/10/2006	35.69419	-89.97217	START2	START2	amwe0974_20060310_02
AMWE0974	amwe0974_20060310_03.JPG	Container	NA	3/10/2006	35.69419	-89.97217	START2	START2	amwe0974_20060310_03
AMWE0974	amwe0974_20060310_04.JPG	Container	NA	3/10/2006	35.69419	-89.97217	START2	START2	amwe0974_20060310_04
AMWE0974	AMWE0974_20060317_01.JPG	Container	NA	3/17/2006	35.69419	-89.97217	START2	START2	AMWE0974_20060317_01
AMWE0974	AMWE0974_20060317_02.JPG	Container	NA	3/17/2006	35.69419	-89.97217	START2	START2	AMWE0974_20060317_02

Appendix B - PhotoLog for Thermal Fisher Containers Prior to Removal
Arkansas Municipal Waste-To-Energy
Osceola, Missippi County, Arkansas

Container_ID	Filename	Type	Direction	DateTime	Latitude	Longitude	Photographer	Witness	PhotoName
AMWE0975	AMWE0975_20050728_01.JPG	Container	NA	7/28/2005	35.69419	-89.97217	START2	START2	AMWE0975_20050728_01
AMWE0975	AMWE0975_20050728_02.JPG	Container	NA	7/28/2005	35.69419	-89.97217	START2	START2	AMWE0975_20050728_02
AMWE0975	AMWE0975_20050728_03.JPG	Container	NA	7/28/2005	35.69419	-89.97217	START2	START2	AMWE0975_20050728_03
AMWE0975	AMWE0975_20050728_04.JPG	Container	NA	7/28/2005	35.69419	-89.97217	START2	START2	AMWE0975_20050728_04
AMWE0975	AMWE0975_20050728_05.JPG	Container	NA	7/28/2005	35.69419	-89.97217	START2	START2	AMWE0975_20050728_05
AMWE0975	amwe0975_20060310_01.JPG	Container	NA	3/10/2006	35.69419	-89.97217	START2	START2	amwe0975_20060310_01
AMWE0975	amwe0975_20060310_02.JPG	Container	NA	3/10/2006	35.69419	-89.97217	START2	START2	amwe0975_20060310_02
AMWE0975	amwe0975_20060310_03.JPG	Container	NA	3/10/2006	35.69419	-89.97217	START2	START2	amwe0975_20060310_03
AMWE0975	amwe0975_20060310_04.JPG	Container	NA	3/10/2006	35.69419	-89.97217	START2	START2	amwe0975_20060310_04
AMWE0975	amwe0975_20060310_05.JPG	Container	NA	3/10/2006	35.69419	-89.97217	START2	START2	amwe0975_20060310_05
AMWE0975	AMWE0975_20060317_01.JPG	Container	NA	3/17/2006	35.69419	-89.97217	START2	START2	AMWE0975_20060317_01
AMWE0975	AMWE0975_20060317_02.JPG	Container	NA	3/17/2006	35.69419	-89.97217	START2	START2	AMWE0975_20060317_02
AMWE0976	AMWE0976_20050728_01.JPG	Container	NA	7/28/2005	35.69419	-89.97217	START2	START2	AMWE0976_20050728_01
AMWE0976	AMWE0976_20050728_02.JPG	Container	NA	7/28/2005	35.69419	-89.97217	START2	START2	AMWE0976_20050728_02
AMWE0976	AMWE0976_20050728_03.JPG	Container	NA	7/28/2005	35.69419	-89.97217	START2	START2	AMWE0976_20050728_03
AMWE0976	AMWE0976_20050728_04.JPG	Container	NA	7/28/2005	35.69419	-89.97217	START2	START2	AMWE0976_20050728_04
AMWE0976	amwe0976_20060310_01.JPG	Container	NA	3/10/2006	35.69419	-89.97217	START2	START2	amwe0976_20060310_01
AMWE0976	amwe0976_20060310_02.JPG	Container	NA	3/10/2006	35.69419	-89.97217	START2	START2	amwe0976_20060310_02
AMWE0976	amwe0976_20060310_03.JPG	Container	NA	3/10/2006	35.69419	-89.97217	START2	START2	amwe0976_20060310_03
AMWE0976	amwe0976_20060310_04.JPG	Container	NA	3/10/2006	35.69419	-89.97217	START2	START2	amwe0976_20060310_04
AMWE0976	AMWE0976_20060317_01.JPG	Container	NA	3/17/2006	35.69419	-89.97217	START2	START2	AMWE0976_20060317_01
AMWE0976	AMWE0976_20060317_02.JPG	Container	NA	3/17/2006	35.69419	-89.97217	START2	START2	AMWE0976_20060317_02
AMWE0977	AMWE0977_20050728_01.JPG.JPG	Container	NA	7/28/2005	35.69419	-89.97217	START2	START2	AMWE0977_20050728_01
AMWE0977	AMWE0977_20050728_02.JPG.JPG	Container	NA	7/28/2005	35.69419	-89.97217	START2	START2	AMWE0977_20050728_02
AMWE0977	AMWE0977_20050728_03.JPG	Container	NA	7/28/2005	35.69419	-89.97217	START2	START2	AMWE0977_20050728_03
AMWE0977	amwe0977_20060310_01.JPG	Container	NA	3/10/2006	35.69419	-89.97217	START2	START2	amwe0977_20060310_01
AMWE0977	amwe0977_20060310_02.JPG	Container	NA	3/10/2006	35.69419	-89.97217	START2	START2	amwe0977_20060310_02
AMWE0977	amwe0977_20060310_03.JPG	Container	NA	3/10/2006	35.69419	-89.97217	START2	START2	amwe0977_20060310_03
AMWE0977	AMWE0977_20060317_01.JPG	Container	NA	3/17/2006	35.69419	-89.97217	START2	START2	AMWE0977_20060317_01
AMWE0977	AMWE0977_20060317_02.JPG	Container	NA	3/17/2006	35.69419	-89.97217	START2	START2	AMWE0977_20060317_02
AMWE0978	AMWE0978_20050728_01.JPG.JPG	Container	NA	7/28/2005	35.69419	-89.97217	START2	START2	AMWE0978_20050728_01
AMWE0978	AMWE0978_20050728_02.JPG.JPG	Container	NA	7/28/2005	35.69419	-89.97217	START2	START2	AMWE0978_20050728_02
AMWE0978	AMWE0978_20050728_03.JPG	Container	NA	7/28/2005	35.69419	-89.97217	START2	START2	AMWE0978_20050728_03
AMWE0978	amwe0978_20060310_01.JPG	Container	NA	3/10/2006	35.69419	-89.97217	START2	START2	amwe0978_20060310_01
AMWE0978	amwe0978_20060310_02.JPG	Container	NA	3/10/2006	35.69419	-89.97217	START2	START2	amwe0978_20060310_02
AMWE0978	amwe0978_20060310_03.JPG	Container	NA	3/10/2006	35.69419	-89.97217	START2	START2	amwe0978_20060310_03
AMWE0978	AMWE0978_20060317_01.JPG	Container	NA	3/17/2006	35.69419	-89.97217	START2	START2	AMWE0978_20060317_01
AMWE0978	AMWE0978_20060317_02.JPG	Container	NA	3/17/2006	35.69419	-89.97217	START2	START2	AMWE0978_20060317_02
AMWE0979	AMWE0979_20050728_01.JPG	Container	NA	7/28/2005	35.69419	-89.97217	START2	START2	AMWE0979_20050728_01
AMWE0979	AMWE0979_20050728_02.JPG	Container	NA	7/28/2005	35.69419	-89.97217	START2	START2	AMWE0979_20050728_02
AMWE0979	AMWE0979_20050728_03.JPG	Container	NA	7/28/2005	35.69419	-89.97217	START2	START2	AMWE0979_20050728_03
AMWE0979	AMWE0979_20050728_05.JPG	Container	NA	7/28/2005	35.69419	-89.97217	START2	START2	AMWE0979_20050728_05
AMWE0979	amwe0979_20060310_01.JPG	Container	NA	3/10/2006	35.69419	-89.97217	START2	START2	amwe0979_20060310_01

Appendix B - PhotoLog for Thermal Fisher Containers Prior to Removal
Arkansas Municipal Waste-To-Energy
Osceola, Missippi County, Arkansas

Container_ID	Filename	Type	Direction	DateTime	Latitude	Longitude	Photographer	Witness	PhotoName
AMWE0979	amwe0979_20060310_02.JPG	Container	NA	3/10/2006	35.69419	-89.97217	START2	START2	amwe0979_20060310_02
AMWE0979	amwe0979_20060310_03.JPG	Container	NA	3/10/2006	35.69419	-89.97217	START2	START2	amwe0979_20060310_03
AMWE0979	AMWE0979_20060317_01.JPG	Container	NA	3/17/2006	35.69419	-89.97217	START2	START2	AMWE0979_20060317_01
AMWE0979	AMWE0979_20060317_02.JPG	Container	NA	3/17/2006	35.69419	-89.97217	START2	START2	AMWE0979_20060317_02
AMWE0980	AMWE0980_20050728_01.JPG	Container	NA	7/28/2005	35.69419	-89.97217	START2	START2	AMWE0980_20050728_01
AMWE0980	AMWE0980_20050728_02.JPG	Container	NA	7/28/2005	35.69419	-89.97217	START2	START2	AMWE0980_20050728_02
AMWE0980	AMWE0980_20050728_03.JPG	Container	NA	7/28/2005	35.69419	-89.97217	START2	START2	AMWE0980_20050728_03
AMWE0980	AMWE0980_20050728_04.JPG	Container	NA	7/28/2005	35.69419	-89.97217	START2	START2	AMWE0980_20050728_04
AMWE0980	amwe0980_20060310_01.JPG	Container	NA	3/10/2006	35.69419	-89.97217	START2	START2	amwe0980_20060310_01
AMWE0980	amwe0980_20060310_02.JPG	Container	NA	3/10/2006	35.69419	-89.97217	START2	START2	amwe0980_20060310_02
AMWE0980	amwe0980_20060310_03.JPG	Container	NA	3/10/2006	35.69419	-89.97217	START2	START2	amwe0980_20060310_03
AMWE0980	AMWE0980_20060317_01.JPG	Container	NA	3/17/2006	35.69419	-89.97217	START2	START2	AMWE0980_20060317_01
AMWE0980	AMWE0980_20060317_02.JPG	Container	NA	3/17/2006	35.69419	-89.97217	START2	START2	AMWE0980_20060317_02
AMWE0981	AMWE0981_20050728_02.JPG	Container	NA	7/28/2005	35.69419	-89.97217	START2	START2	AMWE0981_20050728_02
AMWE0981	AMWE0981_20050728_03.JPG	Container	NA	7/28/2005	35.69419	-89.97217	START2	START2	AMWE0981_20050728_03
AMWE0981	AMWE0981_20050728_04.JPG	Container	NA	7/28/2005	35.69419	-89.97217	START2	START2	AMWE0981_20050728_04
AMWE0981	AMWE0981_20050728_05.JPG	Container	NA	7/28/2005	35.69419	-89.97217	START2	START2	AMWE0981_20050728_05
AMWE0981	AMWE0981_20050728_06.JPG	Container	NA	7/28/2005	35.69419	-89.97217	START2	START2	AMWE0981_20050728_06
AMWE0981	AMWE0981_20050728_10.JPG	Container	NA	7/28/2005	35.69419	-89.97217	START2	START2	AMWE0981_20050728_10
AMWE0981	amwe0981_20060310_01.JPG	Container	NA	3/10/2006	35.69419	-89.97217	START2	START2	amwe0981_20060310_01
AMWE0981	amwe0981_20060310_02.JPG	Container	NA	3/10/2006	35.69419	-89.97217	START2	START2	amwe0981_20060310_02
AMWE0981	amwe0981_20060310_03.JPG	Container	NA	3/10/2006	35.69419	-89.97217	START2	START2	amwe0981_20060310_03
AMWE0981	amwe0981_20060310_04.JPG	Container	NA	3/10/2006	35.69419	-89.97217	START2	START2	amwe0981_20060310_04
AMWE0981	AMWE0981_20060317_01.JPG	Container	NA	3/17/2006	35.69419	-89.97217	START2	START2	AMWE0981_20060317_01
AMWE0981	AMWE0981_20060317_02.JPG	Container	NA	3/17/2006	35.69419	-89.97217	START2	START2	AMWE0981_20060317_02
AMWE0982	AMWE0982_20050728_01.JPG	Container	NA	7/28/2005	35.69419	-89.97217	START2	START2	AMWE0982_20050728_01
AMWE0982	AMWE0982_20050728_02.JPG	Container	NA	7/28/2005	35.69419	-89.97217	START2	START2	AMWE0982_20050728_02
AMWE0982	AMWE0982_20050728_03.JPG	Container	NA	7/28/2005	35.69419	-89.97217	START2	START2	AMWE0982_20050728_03
AMWE0982	AMWE0982_20050728_04.JPG	Container	NA	7/28/2005	35.69419	-89.97217	START2	START2	AMWE0982_20050728_04
AMWE0982	amwe0982_20060310_01.JPG	Container	NA	3/10/2006	35.69419	-89.97217	START2	START2	amwe0982_20060310_01
AMWE0982	amwe0982_20060310_02.JPG	Container	NA	3/10/2006	35.69419	-89.97217	START2	START2	amwe0982_20060310_02
AMWE0982	amwe0982_20060310_03.JPG	Container	NA	3/10/2006	35.69419	-89.97217	START2	START2	amwe0982_20060310_03
AMWE0982	AMWE0982_20060317_01.JPG	Container	NA	3/17/2006	35.69419	-89.97217	START2	START2	AMWE0982_20060317_01
AMWE0982	AMWE0982_20060317_02.JPG	Container	NA	3/17/2006	35.69419	-89.97217	START2	START2	AMWE0982_20060317_02
AMWE0984	AMWE0984_20050728_01.JPG	Container	NA	7/28/2005	35.69419	-89.97217	START2	START2	AMWE0984_20050728_01
AMWE0984	AMWE0984_20050728_02.JPG	Container	NA	7/28/2005	35.69419	-89.97217	START2	START2	AMWE0984_20050728_02
AMWE0984	AMWE0984_20050728_03.JPG	Container	NA	7/28/2005	35.69419	-89.97217	START2	START2	AMWE0984_20050728_03
AMWE0984	AMWE0984_20050728_04.JPG	Container	NA	7/28/2005	35.69419	-89.97217	START2	START2	AMWE0984_20050728_04
AMWE0984	amwe0984_20060310_01.JPG	Container	NA	3/10/2006	35.69419	-89.97217	START2	START2	amwe0984_20060310_01
AMWE0984	amwe0984_20060310_02.JPG	Container	NA	3/10/2006	35.69419	-89.97217	START2	START2	amwe0984_20060310_02
AMWE0984	amwe0984_20060310_03.JPG	Container	NA	3/10/2006	35.69419	-89.97217	START2	START2	amwe0984_20060310_03
AMWE0984	amwe0984_20060310_04.JPG	Container	NA	3/10/2006	35.69419	-89.97217	START2	START2	amwe0984_20060310_04
AMWE0984	AMWE0984_20060317_01.JPG	Container	NA	3/17/2006	35.69419	-89.97217	START2	START2	AMWE0984_20060317_01

Appendix B - PhotoLog for Thermal Fisher Containers Prior to Removal
Arkansas Municipal Waste-To-Energy
Osceola, Missippi County, Arkansas

Container_ID	Filename	Type	Direction	DateTime	Latitude	Longitude	Photographer	Witness	PhotoName
AMWE0984	AMWE0984_20060317_02.JPG	Container	NA	3/17/2006	35.69419	-89.97217	START2	START2	AMWE0984_20060317_02
AMWE0985	AMWE0985_20050728_01.JPG	Container	NA	7/28/2005	35.69419	-89.97217	START2	START2	AMWE0985_20050728_01
AMWE0985	AMWE0985_20050728_02.JPG	Container	NA	7/28/2005	35.69419	-89.97217	START2	START2	AMWE0985_20050728_02
AMWE0985	AMWE0985_20050728_03.JPG	Container	NA	7/28/2005	35.69419	-89.97217	START2	START2	AMWE0985_20050728_03
AMWE0985	amwe0985_20060310_01.JPG	Container	NA	3/10/2006	35.69419	-89.97217	START2	START2	amwe0985_20060310_01
AMWE0985	amwe0985_20060310_02.JPG	Container	NA	3/10/2006	35.69419	-89.97217	START2	START2	amwe0985_20060310_02
AMWE0985	amwe0985_20060310_03.JPG	Container	NA	3/10/2006	35.69419	-89.97217	START2	START2	amwe0985_20060310_03
AMWE0985	amwe0985_20060310_04.JPG	Container	NA	3/10/2006	35.69419	-89.97217	START2	START2	amwe0985_20060310_04
AMWE0985	AMWE0985_20060317_01.JPG	Container	NA	3/17/2006	35.69419	-89.97217	START2	START2	AMWE0985_20060317_01
AMWE0985	AMWE0985_20060317_02.JPG	Container	NA	3/17/2006	35.69419	-89.97217	START2	START2	AMWE0985_20060317_02
AMWE0986	AMWE0986_20050728_01.JPG	Container	NA	7/28/2005	35.69419	-89.97217	START2	START2	AMWE0986_20050728_01
AMWE0986	AMWE0986_20050728_02.JPG	Container	NA	7/28/2005	35.69419	-89.97217	START2	START2	AMWE0986_20050728_02
AMWE0986	AMWE0986_20050728_03.JPG	Container	NA	7/28/2005	35.69419	-89.97217	START2	START2	AMWE0986_20050728_03
AMWE0986	amwe0986_20060310_01.JPG	Container	NA	3/10/2006	35.69419	-89.97217	START2	START2	amwe0986_20060310_01
AMWE0986	amwe0986_20060310_02.JPG	Container	NA	3/10/2006	35.69419	-89.97217	START2	START2	amwe0986_20060310_02
AMWE0986	amwe0986_20060310_03.JPG	Container	NA	3/10/2006	35.69419	-89.97217	START2	START2	amwe0986_20060310_03
AMWE0986	amwe0986_20060310_04.JPG	Container	NA	3/10/2006	35.69419	-89.97217	START2	START2	amwe0986_20060310_04
AMWE0986	AMWE0986_20060317_01.JPG	Container	NA	3/17/2006	35.69419	-89.97217	START2	START2	AMWE0986_20060317_01
AMWE0986	AMWE0986_20060317_02.JPG	Container	NA	3/17/2006	35.69419	-89.97217	START2	START2	AMWE0986_20060317_02
AMWE0987	AMWE0987_20050728_01.JPG	Container	NA	7/28/2005	35.69419	-89.97217	START2	START2	AMWE0987_20050728_01
AMWE0987	AMWE0987_20050728_02.JPG	Container	NA	7/28/2005	35.69419	-89.97217	START2	START2	AMWE0987_20050728_02
AMWE0987	AMWE0987_20050728_03.JPG	Container	NA	7/28/2005	35.69419	-89.97217	START2	START2	AMWE0987_20050728_03
AMWE0987	AMWE0987_20050728_04.JPG	Container	NA	7/28/2005	35.69419	-89.97217	START2	START2	AMWE0987_20050728_04
AMWE0987	amwe0987_20060310_01.JPG	Container	NA	3/10/2006	35.69419	-89.97217	START2	START2	amwe0987_20060310_01
AMWE0987	amwe0987_20060310_02.JPG	Container	NA	3/10/2006	35.69419	-89.97217	START2	START2	amwe0987_20060310_02
AMWE0987	amwe0987_20060310_03.JPG	Container	NA	3/10/2006	35.69419	-89.97217	START2	START2	amwe0987_20060310_03
AMWE0987	amwe0987_20060310_04.JPG	Container	NA	3/10/2006	35.69419	-89.97217	START2	START2	amwe0987_20060310_04
AMWE0987	AMWE0987_20060317_01.JPG	Container	NA	3/17/2006	35.69419	-89.97217	START2	START2	AMWE0987_20060317_01
AMWE0987	AMWE0987_20060317_02.JPG	Container	NA	3/17/2006	35.69419	-89.97217	START2	START2	AMWE0987_20060317_02
AMWE0988	AMWE0988_20050728_01.JPG	Container	NA	7/28/2005	35.69419	-89.97217	START2	START2	AMWE0988_20050728_01
AMWE0988	AMWE0988_20050728_02.JPG	Container	NA	7/28/2005	35.69419	-89.97217	START2	START2	AMWE0988_20050728_02
AMWE0988	AMWE0988_20050728_03.JPG	Container	NA	7/28/2005	35.69419	-89.97217	START2	START2	AMWE0988_20050728_03
AMWE0988	AMWE0988_20050728_04.JPG	Container	NA	7/28/2005	35.69419	-89.97217	START2	START2	AMWE0988_20050728_04
AMWE0988	amwe0988_20060310_01.JPG	Container	NA	3/10/2006	35.69419	-89.97217	START2	START2	amwe0988_20060310_01
AMWE0988	amwe0988_20060310_02.JPG	Container	NA	3/10/2006	35.69419	-89.97217	START2	START2	amwe0988_20060310_02
AMWE0988	amwe0988_20060310_03.JPG	Container	NA	3/10/2006	35.69419	-89.97217	START2	START2	amwe0988_20060310_03
AMWE0988	amwe0988_20060310_04.JPG	Container	NA	3/10/2006	35.69419	-89.97217	START2	START2	amwe0988_20060310_04
AMWE0988	AMWE0988_20060317_01.JPG	Container	NA	3/17/2006	35.69419	-89.97217	START2	START2	AMWE0988_20060317_01
AMWE0988	AMWE0988_20060317_02.JPG	Container	NA	3/17/2006	35.69419	-89.97217	START2	START2	AMWE0988_20060317_02
AMWE0989	AMWE0989_20050728_01.JPG	Container	NA	7/28/2005	35.69419	-89.97217	START2	START2	AMWE0989_20050728_01
AMWE0989	AMWE0989_20050728_02.JPG	Container	NA	7/28/2005	35.69419	-89.97217	START2	START2	AMWE0989_20050728_02
AMWE0989	AMWE0989_20050728_03.JPG	Container	NA	7/28/2005	35.69419	-89.97217	START2	START2	AMWE0989_20050728_03
AMWE0989	amwe0989_20060310_01.JPG	Container	NA	3/10/2006	35.69419	-89.97217	START2	START2	amwe0989_20060310_01

Appendix B - PhotoLog for Thermal Fisher Containers Prior to Removal
Arkansas Municipal Waste-To-Energy
Osceola, Missippi County, Arkansas

Container_ID	Filename	Type	Direction	DateTime	Latitude	Longitude	Photographer	Witness	PhotoName
AMWE0989	amwe0989_20060310_02.JPG	Container	NA	3/10/2006	35.69419	-89.97217	START2	START2	amwe0989_20060310_02
AMWE0989	amwe0989_20060310_03.JPG	Container	NA	3/10/2006	35.69419	-89.97217	START2	START2	amwe0989_20060310_03
AMWE0989	AMWE0989_20060317_01.JPG	Container	NA	3/17/2006	35.69419	-89.97217	START2	START2	AMWE0989_20060317_01
AMWE0989	AMWE0989_20060317_02.JPG	Container	NA	3/17/2006	35.69419	-89.97217	START2	START2	AMWE0989_20060317_02
AMWE0990	AMWE0990_20050728_01.JPG	Container	NA	7/28/2005	35.69419	-89.97217	START2	START2	AMWE0990_20050728_01
AMWE0990	AMWE0990_20050728_02.JPG	Container	NA	7/28/2005	35.69419	-89.97217	START2	START2	AMWE0990_20050728_02
AMWE0990	AMWE0990_20050728_03.JPG	Container	NA	7/28/2005	35.69419	-89.97217	START2	START2	AMWE0990_20050728_03
AMWE0990	amwe0990_20060310_01.JPG	Container	NA	3/10/2006	35.69419	-89.97217	START2	START2	amwe0990_20060310_01
AMWE0990	amwe0990_20060310_02.JPG	Container	NA	3/10/2006	35.69419	-89.97217	START2	START2	amwe0990_20060310_02
AMWE0990	amwe0990_20060310_03.JPG	Container	NA	3/10/2006	35.69419	-89.97217	START2	START2	amwe0990_20060310_03
AMWE0990	AMWE0990_20060317_01.JPG	Container	NA	3/17/2006	35.69419	-89.97217	START2	START2	AMWE0990_20060317_01
AMWE0990	AMWE0990_20060317_02.JPG	Container	NA	3/17/2006	35.69419	-89.97217	START2	START2	AMWE0990_20060317_02
AMWE0991	AMWE0991_20050728_01.JPG	Container	NA	7/28/2005	35.69419	-89.97217	START2	START2	AMWE0991_20050728_01
AMWE0991	AMWE0991_20050728_02.JPG	Container	NA	7/28/2005	35.69419	-89.97217	START2	START2	AMWE0991_20050728_02
AMWE0991	AMWE0991_20050728_03.JPG	Container	NA	7/28/2005	35.69419	-89.97217	START2	START2	AMWE0991_20050728_03
AMWE0991	amwe0991_20060310_01.JPG	Container	NA	3/10/2006	35.69419	-89.97217	START2	START2	amwe0991_20060310_01
AMWE0991	amwe0991_20060310_02.JPG	Container	NA	3/10/2006	35.69419	-89.97217	START2	START2	amwe0991_20060310_02
AMWE0991	amwe0991_20060310_03.JPG	Container	NA	3/10/2006	35.69419	-89.97217	START2	START2	amwe0991_20060310_03
AMWE0991	amwe0991_20060310_04.JPG	Container	NA	3/10/2006	35.69419	-89.97217	START2	START2	amwe0991_20060310_04
AMWE0991	AMWE0991_20060317_01.JPG	Container	NA	3/17/2006	35.69419	-89.97217	START2	START2	AMWE0991_20060317_01
AMWE0991	AMWE0991_20060317_02.JPG	Container	NA	3/17/2006	35.69419	-89.97217	START2	START2	AMWE0991_20060317_02
AMWE0992	AMWE0992_20050728_01.JPG	Container	NA	7/28/2005	35.69419	-89.97217	START2	START2	AMWE0992_20050728_01
AMWE0992	AMWE0992_20050728_02.JPG	Container	NA	7/28/2005	35.69419	-89.97217	START2	START2	AMWE0992_20050728_02
AMWE0992	AMWE0992_20050728_03.JPG	Container	NA	7/28/2005	35.69419	-89.97217	START2	START2	AMWE0992_20050728_03
AMWE0992	AMWE0992_20050728_04.JPG	Container	NA	7/28/2005	35.69419	-89.97217	START2	START2	AMWE0992_20050728_04
AMWE0992	amwe0992_20060310_01.JPG	Container	NA	3/10/2006	35.69419	-89.97217	START2	START2	amwe0992_20060310_01
AMWE0992	amwe0992_20060310_02.JPG	Container	NA	3/10/2006	35.69419	-89.97217	START2	START2	amwe0992_20060310_02
AMWE0992	amwe0992_20060310_03.JPG	Container	NA	3/10/2006	35.69419	-89.97217	START2	START2	amwe0992_20060310_03
AMWE0992	amwe0992_20060316_01.JPG	Container	NA	3/16/2006	35.69419	-89.97217	START2	START2	amwe0992_20060316_01
AMWE0992	amwe0992_20060316_02.JPG	Container	NA	3/16/2006	35.69419	-89.97217	START2	START2	amwe0992_20060316_02
AMWE0993	AMWE0993_20050728_01.JPG	Container	NA	7/28/2005	35.69419	-89.97217	START2	START2	AMWE0993_20050728_01
AMWE0993	AMWE0993_20050728_02.JPG	Container	NA	7/28/2005	35.69419	-89.97217	START2	START2	AMWE0993_20050728_02
AMWE0993	AMWE0993_20050728_03.JPG	Container	NA	7/28/2005	35.69419	-89.97217	START2	START2	AMWE0993_20050728_03
AMWE0993	AMWE0993_20050728_04.JPG	Container	NA	7/28/2005	35.69419	-89.97217	START2	START2	AMWE0993_20050728_04
AMWE0993	AMWE0993_20050728_05.JPG	Container	NA	7/28/2005	35.69419	-89.97217	START2	START2	AMWE0993_20050728_05
AMWE0993	amwe0993_20060310_01.JPG	Container	NA	3/10/2006	35.69419	-89.97217	START2	START2	amwe0993_20060310_01
AMWE0993	amwe0993_20060310_02.JPG	Container	NA	3/10/2006	35.69419	-89.97217	START2	START2	amwe0993_20060310_02
AMWE0993	amwe0993_20060310_03.JPG	Container	NA	3/10/2006	35.69419	-89.97217	START2	START2	amwe0993_20060310_03
AMWE0993	amwe0993_20060316_01.JPG	Container	NA	3/16/2006	35.69419	-89.97217	START2	START2	amwe0993_20060316_01
AMWE0993	amwe0993_20060316_02.JPG	Container	NA	3/16/2006	35.69419	-89.97217	START2	START2	amwe0993_20060316_02
AMWE0994	AMWE0994_20050728_01.JPG	Container	NA	7/28/2005	35.69419	-89.97217	START2	START2	AMWE0994_20050728_01
AMWE0994	AMWE0994_20050728_02.JPG	Container	NA	7/28/2005	35.69419	-89.97217	START2	START2	AMWE0994_20050728_02
AMWE0994	AMWE0994_20050728_03.JPG	Container	NA	7/28/2005	35.69419	-89.97217	START2	START2	AMWE0994_20050728_03

Appendix B - PhotoLog for Thermal Fisher Containers Prior to Removal
Arkansas Municipal Waste-To-Energy
Osceola, Missippi County, Arkansas

Container_ID	Filename	Type	Direction	DateTime	Latitude	Longitude	Photographer	Witness	PhotoName
AMWE0994	AMWE0994_20050728_04.JPG	Container	NA	7/28/2005	35.69419	-89.97217	START2	START2	AMWE0994_20050728_04
AMWE0994	amwe0994_20060310_01.JPG	Container	NA	3/10/2006	35.69419	-89.97217	START2	START2	amwe0994_20060310_01
AMWE0994	amwe0994_20060310_02.JPG	Container	NA	3/10/2006	35.69419	-89.97217	START2	START2	amwe0994_20060310_02
AMWE0994	amwe0994_20060310_03.JPG	Container	NA	3/10/2006	35.69419	-89.97217	START2	START2	amwe0994_20060310_03
AMWE0994	amwe0994_20060316_01.JPG	Container	NA	3/16/2006	35.69419	-89.97217	START2	START2	amwe0994_20060316_01
AMWE0994	amwe0994_20060316_02.JPG	Container	NA	3/16/2006	35.69419	-89.97217	START2	START2	amwe0994_20060316_02
AMWE0995	AMWE0995_20050728_01.JPG	Container	NA	7/28/2005	35.69419	-89.97217	START2	START2	AMWE0995_20050728_01
AMWE0995	AMWE0995_20050728_02.JPG	Container	NA	7/28/2005	35.69419	-89.97217	START2	START2	AMWE0995_20050728_02
AMWE0995	AMWE0995_20050728_03.JPG	Container	NA	7/28/2005	35.69419	-89.97217	START2	START2	AMWE0995_20050728_03
AMWE0995	amwe0995_20060310_01.JPG	Container	NA	3/10/2006	35.69419	-89.97217	START2	START2	amwe0995_20060310_01
AMWE0995	amwe0995_20060310_02.JPG	Container	NA	3/10/2006	35.69419	-89.97217	START2	START2	amwe0995_20060310_02
AMWE0995	amwe0995_20060310_03.JPG	Container	NA	3/10/2006	35.69419	-89.97217	START2	START2	amwe0995_20060310_03
AMWE0995	amwe0995_20060316_01.JPG	Container	NA	3/16/2006	35.69419	-89.97217	START2	START2	amwe0995_20060316_01
AMWE0995	amwe0995_20060316_02.JPG	Container	NA	3/16/2006	35.69419	-89.97217	START2	START2	amwe0995_20060316_02
AMWE0996	AMWE0996_20050728_01.JPG	Container	NA	7/28/2005	35.69419	-89.97217	START2	START2	AMWE0996_20050728_01
AMWE0996	AMWE0996_20050728_02.JPG	Container	NA	7/28/2005	35.69419	-89.97217	START2	START2	AMWE0996_20050728_02
AMWE0996	AMWE0996_20050728_03.JPG	Container	NA	7/28/2005	35.69419	-89.97217	START2	START2	AMWE0996_20050728_03
AMWE0996	AMWE0996_20050728_04.JPG	Container	NA	7/28/2005	35.69419	-89.97217	START2	START2	AMWE0996_20050728_04
AMWE0996	amwe0996_20060310_01.JPG	Container	NA	3/10/2006	35.69419	-89.97217	START2	START2	amwe0996_20060310_01
AMWE0996	amwe0996_20060310_02.JPG	Container	NA	3/10/2006	35.69419	-89.97217	START2	START2	amwe0996_20060310_02
AMWE0996	amwe0996_20060310_03.JPG	Container	NA	3/10/2006	35.69419	-89.97217	START2	START2	amwe0996_20060310_03
AMWE0996	amwe0996_20060316_01.JPG	Container	NA	3/16/2006	35.69419	-89.97217	START2	START2	amwe0996_20060316_01
AMWE0996	amwe0996_20060316_02.JPG	Container	NA	3/16/2006	35.69419	-89.97217	START2	START2	amwe0996_20060316_02
AMWE0997	AMWE0997_20050728_01.JPG	Container	NA	7/28/2005	35.69419	-89.97217	START2	START2	AMWE0997_20050728_01
AMWE0997	AMWE0997_20050728_02.JPG	Container	NA	7/28/2005	35.69419	-89.97217	START2	START2	AMWE0997_20050728_02
AMWE0997	AMWE0997_20050728_03.JPG	Container	NA	7/28/2005	35.69419	-89.97217	START2	START2	AMWE0997_20050728_03
AMWE0997	AMWE0997_20050728_04.JPG	Container	NA	7/28/2005	35.69419	-89.97217	START2	START2	AMWE0997_20050728_04
AMWE0997	amwe0997_20060310_01.JPG	Container	NA	3/10/2006	35.69419	-89.97217	START2	START2	amwe0997_20060310_01
AMWE0997	amwe0997_20060310_02.JPG	Container	NA	3/10/2006	35.69419	-89.97217	START2	START2	amwe0997_20060310_02
AMWE0997	amwe0997_20060310_03.JPG	Container	NA	3/10/2006	35.69419	-89.97217	START2	START2	amwe0997_20060310_03
AMWE0997	AMWE0997_20060317_01.JPG	Container	NA	3/17/2006	35.69419	-89.97217	START2	START2	AMWE0997_20060317_01
AMWE0997	AMWE0997_20060317_02.JPG	Container	NA	3/17/2006	35.69419	-89.97217	START2	START2	AMWE0997_20060317_02
AMWE0998	AMWE0998_20050728_01.JPG	Container	NA	7/28/2005	35.69419	-89.97217	START2	START2	AMWE0998_20050728_01
AMWE0998	AMWE0998_20050728_02.JPG	Container	NA	7/28/2005	35.69419	-89.97217	START2	START2	AMWE0998_20050728_02
AMWE0998	AMWE0998_20050728_03.JPG	Container	NA	7/28/2005	35.69419	-89.97217	START2	START2	AMWE0998_20050728_03
AMWE0998	AMWE0998_20050728_04.JPG	Container	NA	7/28/2005	35.69419	-89.97217	START2	START2	AMWE0998_20050728_04
AMWE0998	amwe0998_20060310_01.JPG	Container	NA	3/10/2006	35.69419	-89.97217	START2	START2	amwe0998_20060310_01
AMWE0998	amwe0998_20060310_02.JPG	Container	NA	3/10/2006	35.69419	-89.97217	START2	START2	amwe0998_20060310_02
AMWE0998	amwe0998_20060310_03.JPG	Container	NA	3/10/2006	35.69419	-89.97217	START2	START2	amwe0998_20060310_03
AMWE0998	amwe0998_20060316_01.JPG	Container	NA	3/16/2006	35.69419	-89.97217	START2	START2	amwe0998_20060316_01
AMWE0998	amwe0998_20060316_02.JPG	Container	NA	3/16/2006	35.69419	-89.97217	START2	START2	amwe0998_20060316_02
AMWE0999	AMWE0999_20050728_01.JPG	Container	NA	7/28/2005	35.69419	-89.97217	START2	START2	AMWE0999_20050728_01
AMWE0999	AMWE0999_20050728_02.JPG	Container	NA	7/28/2005	35.69419	-89.97217	START2	START2	AMWE0999_20050728_02

Appendix B - PhotoLog for Thermal Fisher Containers Prior to Removal
Arkansas Municipal Waste-To-Energy
Osceola, Missippi County, Arkansas

Container_ID	Filename	Type	Direction	DateTime	Latitude	Longitude	Photographer	Witness	PhotoName
AMWE0999	AMWE0999_20050728_03.JPG	Container	NA	7/28/2005	35.69419	-89.97217	START2	START2	AMWE0999_20050728_03
AMWE0999	AMWE0999_20050728_04.JPG	Container	NA	7/28/2005	35.69419	-89.97217	START2	START2	AMWE0999_20050728_04
AMWE0999	amwe0999_20060310_01.JPG	Container	NA	3/10/2006	35.69419	-89.97217	START2	START2	amwe0999_20060310_01
AMWE0999	amwe0999_20060310_02.JPG	Container	NA	3/10/2006	35.69419	-89.97217	START2	START2	amwe0999_20060310_02
AMWE0999	amwe0999_20060310_03.JPG	Container	NA	3/10/2006	35.69419	-89.97217	START2	START2	amwe0999_20060310_03
AMWE0999	amwe0999_20060316_01.JPG	Container	NA	3/16/2006	35.69419	-89.97217	START2	START2	amwe0999_20060316_01
AMWE0999	amwe0999_20060316_02.JPG	Container	NA	3/16/2006	35.69419	-89.97217	START2	START2	amwe0999_20060316_02
AMWE1000	AMWE1000_20050728_01.JPG	Container	NA	7/28/2005	35.69419	-89.97217	START2	START2	AMWE1000_20050728_01
AMWE1000	AMWE1000_20050728_02.JPG	Container	NA	7/28/2005	35.69419	-89.97217	START2	START2	AMWE1000_20050728_02
AMWE1000	AMWE1000_20050728_03.JPG	Container	NA	7/28/2005	35.69419	-89.97217	START2	START2	AMWE1000_20050728_03
AMWE1000	AMWE1000_20050728_04.JPG	Container	NA	7/28/2005	35.69419	-89.97217	START2	START2	AMWE1000_20050728_04
AMWE1000	AMWE1000_20050728_05.JPG	Container	NA	7/28/2005	35.69419	-89.97217	START2	START2	AMWE1000_20050728_05
AMWE1000	amwe1000_20060310_01.JPG	Container	NA	3/10/2006	35.69419	-89.97217	START2	START2	amwe1000_20060310_01
AMWE1000	amwe1000_20060310_02.JPG	Container	NA	3/10/2006	35.69419	-89.97217	START2	START2	amwe1000_20060310_02
AMWE1000	amwe1000_20060310_03.JPG	Container	NA	3/10/2006	35.69419	-89.97217	START2	START2	amwe1000_20060310_03
AMWE1000	amwe1000_20060316_01.JPG	Container	NA	3/16/2006	35.69419	-89.97217	START2	START2	amwe1000_20060316_01
AMWE1000	amwe1000_20060316_02.JPG	Container	NA	3/16/2006	35.69419	-89.97217	START2	START2	amwe1000_20060316_02
AMWE1003	amwe1003_20050728_01.JPG	Container	NA	7/28/2005	35.69419	-89.97217	START2	START2	amwe1003_20050728_01
AMWE1003	amwe1003_20050728_02.JPG	Container	NA	7/28/2005	35.69419	-89.97217	START2	START2	amwe1003_20050728_02
AMWE1003	amwe1003_20050728_03.jpg	Container	NA	7/28/2005	35.69419	-89.97217	START2	START2	amwe1003_20050728_03
AMWE1003	amwe1003_20050728_04.jpg	Container	NA	7/28/2005	35.69419	-89.97217	START2	START2	amwe1003_20050728_04
AMWE1003	amwe1003_20060310_01.JPG	Container	NA	3/10/2006	35.69419	-89.97217	START2	START2	amwe1003_20060310_01
AMWE1003	amwe1003_20060310_02.JPG	Container	NA	3/10/2006	35.69419	-89.97217	START2	START2	amwe1003_20060310_02
AMWE1003	amwe1003_20060310_03.JPG	Container	NA	3/10/2006	35.69419	-89.97217	START2	START2	amwe1003_20060310_03
AMWE1003	AMWE1003_20060318_01.JPG	Container	NA	3/18/2006	35.69419	-89.97217	START2	START2	AMWE1003_20060318_01
AMWE1003	AMWE1003_20060318_02.JPG	Container	NA	3/18/2006	35.69419	-89.97217	START2	START2	AMWE1003_20060318_02
AMWE1003	AMWE1003_20060318_03.JPG	Container	NA	3/18/2006	35.69419	-89.97217	START2	START2	AMWE1003_20060318_03
AMWE1003	AMWE1003_20060318_04.JPG	Container	NA	3/18/2006	35.69419	-89.97217	START2	START2	AMWE1003_20060318_04
AMWE1003	AMWE1003_20060318_05.JPG	Container	NA	3/18/2006	35.69419	-89.97217	START2	START2	AMWE1003_20060318_05
AMWE1003	AMWE1003_20060318_06.JPG	Container	NA	3/18/2006	35.69419	-89.97217	START2	START2	AMWE1003_20060318_06
AMWE1004	amwe1004_20050728_01.jpg	Container	NA	7/28/2005	35.69419	-89.97217	START2	START2	amwe1004_20050728_01
AMWE1004	amwe1004_20050728_02.jpg	Container	NA	7/28/2005	35.69419	-89.97217	START2	START2	amwe1004_20050728_02
AMWE1004	amwe1004_20050728_03.jpg	Container	NA	7/28/2005	35.69419	-89.97217	START2	START2	amwe1004_20050728_03
AMWE1004	amwe1004_20050728_04.jpg	Container	NA	7/28/2005	35.69419	-89.97217	START2	START2	amwe1004_20050728_04
AMWE1004	amwe1004_20060310_01.JPG	Container	NA	3/10/2006	35.69419	-89.97217	START2	START2	amwe1004_20060310_01
AMWE1004	amwe1004_20060310_02.JPG	Container	NA	3/10/2006	35.69419	-89.97217	START2	START2	amwe1004_20060310_02
AMWE1004	amwe1004_20060310_03.JPG	Container	NA	3/10/2006	35.69419	-89.97217	START2	START2	amwe1004_20060310_03
AMWE1004	amwe1004_20060310_04.JPG	Container	NA	3/10/2006	35.69419	-89.97217	START2	START2	amwe1004_20060310_04
AMWE1004	AMWE1004_20060317_01.JPG	Container	NA	3/17/2006	35.69419	-89.97217	START2	START2	AMWE1004_20060317_01
AMWE1004	AMWE1004_20060317_02.JPG	Container	NA	3/17/2006	35.69419	-89.97217	START2	START2	AMWE1004_20060317_02
AMWE1005	AMWE1005_20050728_01.JPG	Container	NA	7/28/2005	35.69419	-89.97217	START2	START2	AMWE1005_20050728_01
AMWE1005	AMWE1005_20050728_02.JPG	Container	NA	7/28/2005	35.69419	-89.97217	START2	START2	AMWE1005_20050728_02
AMWE1005	AMWE1005_20050728_03.JPG	Container	NA	7/28/2005	35.69419	-89.97217	START2	START2	AMWE1005_20050728_03

Appendix B - PhotoLog for Thermal Fisher Containers Prior to Removal
Arkansas Municipal Waste-To-Energy
Osceola, Missippi County, Arkansas

Container_ID	Filename	Type	Direction	DateTime	Latitude	Longitude	Photographer	Witness	PhotoName
AMWE1005	AMWE1005_20050728_04.JPG	Container	NA	7/28/2005	35.69419	-89.97217	START2	START2	AMWE1005_20050728_04
AMWE1005	amwe1005_20060310_01.JPG	Container	NA	3/10/2006	35.69419	-89.97217	START2	START2	amwe1005_20060310_01
AMWE1005	amwe1005_20060310_02.JPG	Container	NA	3/10/2006	35.69419	-89.97217	START2	START2	amwe1005_20060310_02
AMWE1005	amwe1005_20060310_03.JPG	Container	NA	3/10/2006	35.69419	-89.97217	START2	START2	amwe1005_20060310_03
AMWE1005	amwe1005_20060310_04.JPG	Container	NA	3/10/2006	35.69419	-89.97217	START2	START2	amwe1005_20060310_04
AMWE1005	AMWE1005_20060317_01.JPG	Container	NA	3/17/2006	35.69419	-89.97217	START2	START2	AMWE1005_20060317_01
AMWE1005	AMWE1005_20060317_02.JPG	Container	NA	3/17/2006	35.69419	-89.97217	START2	START2	AMWE1005_20060317_02
AMWE1006	AMWE1006_20050728_01.JPG	Container	NA	7/28/2005	35.69419	-89.97217	START2	START2	AMWE1006_20050728_01
AMWE1006	AMWE1006_20050728_02.JPG	Container	NA	7/28/2005	35.69419	-89.97217	START2	START2	AMWE1006_20050728_02
AMWE1006	AMWE1006_20050728_03.JPG	Container	NA	7/28/2005	35.69419	-89.97217	START2	START2	AMWE1006_20050728_03
AMWE1006	AMWE1006_20050728_04.JPG	Container	NA	7/28/2005	35.69419	-89.97217	START2	START2	AMWE1006_20050728_04
AMWE1006	amwe1006_20060310_01.JPG	Container	NA	3/10/2006	35.69419	-89.97217	START2	START2	amwe1006_20060310_01
AMWE1006	amwe1006_20060310_02.JPG	Container	NA	3/10/2006	35.69419	-89.97217	START2	START2	amwe1006_20060310_02
AMWE1006	amwe1006_20060310_03.JPG	Container	NA	3/10/2006	35.69419	-89.97217	START2	START2	amwe1006_20060310_03
AMWE1006	AMWE1006_20060317_01.JPG	Container	NA	3/17/2006	35.69419	-89.97217	START2	START2	AMWE1006_20060317_01
AMWE1006	AMWE1006_20060317_02.JPG	Container	NA	3/17/2006	35.69419	-89.97217	START2	START2	AMWE1006_20060317_02
AMWE1008	AMWE1008_20050728_01.JPG	Container	NA	7/28/2005	35.69419	-89.97217	START2	START2	AMWE1008_20050728_01
AMWE1008	AMWE1008_20050728_02.JPG	Container	NA	7/28/2005	35.69419	-89.97217	START2	START2	AMWE1008_20050728_02
AMWE1008	AMWE1008_20050728_03.JPG	Container	NA	7/28/2005	35.69419	-89.97217	START2	START2	AMWE1008_20050728_03
AMWE1008	AMWE1008_20050728_04.JPG	Container	NA	7/28/2005	35.69419	-89.97217	START2	START2	AMWE1008_20050728_04
AMWE1008	AMWE1008_20050728_10.JPG	Container	NA	7/28/2005	35.69419	-89.97217	START2	START2	AMWE1008_20050728_10
AMWE1008	AMWE1008_20050728_11.JPG	Container	NA	7/28/2005	35.69419	-89.97217	START2	START2	AMWE1008_20050728_11
AMWE1008	AMWE1008_20050728_12.JPG	Container	NA	7/28/2005	35.69419	-89.97217	START2	START2	AMWE1008_20050728_12
AMWE1008	AMWE1008_20050728_13.JPG	Container	NA	7/28/2005	35.69419	-89.97217	START2	START2	AMWE1008_20050728_13
AMWE1008	amwe1008_20060310_01.JPG	Container	NA	3/10/2006	35.69419	-89.97217	START2	START2	amwe1008_20060310_01
AMWE1008	amwe1008_20060310_02.JPG	Container	NA	3/10/2006	35.69419	-89.97217	START2	START2	amwe1008_20060310_02
AMWE1008	amwe1008_20060310_03.JPG	Container	NA	3/10/2006	35.69419	-89.97217	START2	START2	amwe1008_20060310_03
AMWE1008	amwe1008_20060310_04.JPG	Container	NA	3/10/2006	35.69419	-89.97217	START2	START2	amwe1008_20060310_04
AMWE1008	AMWE1008_20060317_01.JPG	Container	NA	3/17/2006	35.69419	-89.97217	START2	START2	AMWE1008_20060317_01
AMWE1008	AMWE1008_20060317_02.JPG	Container	NA	3/17/2006	35.69419	-89.97217	START2	START2	AMWE1008_20060317_02
AMWE1009	AMWE1009_20050728_01.JPG	Container	NA	7/28/2005	35.69419	-89.97217	START2	START2	AMWE1009_20050728_01
AMWE1009	AMWE1009_20050728_02.JPG	Container	NA	7/28/2005	35.69419	-89.97217	START2	START2	AMWE1009_20050728_02
AMWE1009	AMWE1009_20050728_03.JPG	Container	NA	7/28/2005	35.69419	-89.97217	START2	START2	AMWE1009_20050728_03
AMWE1009	AMWE1009_20050728_05.JPG	Container	NA	7/28/2005	35.69419	-89.97217	START2	START2	AMWE1009_20050728_05
AMWE1009	amwe1009_20060310_01.JPG	Container	NA	3/10/2006	35.69419	-89.97217	START2	START2	amwe1009_20060310_01
AMWE1009	amwe1009_20060310_02.JPG	Container	NA	3/10/2006	35.69419	-89.97217	START2	START2	amwe1009_20060310_02
AMWE1009	amwe1009_20060310_03.JPG	Container	NA	3/10/2006	35.69419	-89.97217	START2	START2	amwe1009_20060310_03
AMWE1009	AMWE1009_20060317_01.JPG	Container	NA	3/17/2006	35.69419	-89.97217	START2	START2	AMWE1009_20060317_01
AMWE1009	AMWE1009_20060317_02.JPG	Container	NA	3/17/2006	35.69419	-89.97217	START2	START2	AMWE1009_20060317_02
AMWE1010	AMWE1010_20050728_01.JPG	Container	NA	7/28/2005	35.69419	-89.97217	START2	START2	AMWE1010_20050728_01
AMWE1010	AMWE1010_20050728_02.JPG	Container	NA	7/28/2005	35.69419	-89.97217	START2	START2	AMWE1010_20050728_02
AMWE1010	AMWE1010_20050728_03.JPG	Container	NA	7/28/2005	35.69419	-89.97217	START2	START2	AMWE1010_20050728_03
AMWE1010	AMWE1010_20050728_04.JPG	Container	NA	7/28/2005	35.69419	-89.97217	START2	START2	AMWE1010_20050728_04

Appendix B - PhotoLog for Thermal Fisher Containers Prior to Removal
Arkansas Municipal Waste-To-Energy
Osceola, Missippi County, Arkansas

Container_ID	Filename	Type	Direction	DateTime	Latitude	Longitude	Photographer	Witness	PhotoName
AMWE1010	amwe1010_20060310_01.JPG	Container	NA	3/10/2006	35.69419	-89.97217	START2	START2	amwe1010_20060310_01
AMWE1010	amwe1010_20060310_02.JPG	Container	NA	3/10/2006	35.69419	-89.97217	START2	START2	amwe1010_20060310_02
AMWE1010	amwe1010_20060310_03.JPG	Container	NA	3/10/2006	35.69419	-89.97217	START2	START2	amwe1010_20060310_03
AMWE1010	amwe1010_20060310_04.JPG	Container	NA	3/10/2006	35.69419	-89.97217	START2	START2	amwe1010_20060310_04
AMWE1010	AMWE1010_20060317_01.JPG	Container	NA	3/17/2006	35.69419	-89.97217	START2	START2	AMWE1010_20060317_01
AMWE1010	AMWE1010_20060317_02.JPG	Container	NA	3/17/2006	35.69419	-89.97217	START2	START2	AMWE1010_20060317_02
AMWE1011	AMWE1011_20050728_01.JPG	Container	NA	7/28/2005	35.69419	-89.97217	START2	START2	AMWE1011_20050728_01
AMWE1011	AMWE1011_20050728_02.JPG	Container	NA	7/28/2005	35.69419	-89.97217	START2	START2	AMWE1011_20050728_02
AMWE1011	AMWE1011_20050728_03.JPG	Container	NA	7/28/2005	35.69419	-89.97217	START2	START2	AMWE1011_20050728_03
AMWE1011	AMWE1011_20050728_04.JPG	Container	NA	7/28/2005	35.69419	-89.97217	START2	START2	AMWE1011_20050728_04
AMWE1011	amwe1011_20060310_01.JPG	Container	NA	3/10/2006	35.69419	-89.97217	START2	START2	amwe1011_20060310_01
AMWE1011	amwe1011_20060310_02.JPG	Container	NA	3/10/2006	35.69419	-89.97217	START2	START2	amwe1011_20060310_02
AMWE1011	amwe1011_20060310_03.JPG	Container	NA	3/10/2006	35.69419	-89.97217	START2	START2	amwe1011_20060310_03
AMWE1011	amwe1011_20060310_04.JPG	Container	NA	3/10/2006	35.69419	-89.97217	START2	START2	amwe1011_20060310_04
AMWE1011	AMWE1011_20060317_01.JPG	Container	NA	3/17/2006	35.69419	-89.97217	START2	START2	AMWE1011_20060317_01
AMWE1011	AMWE1011_20060317_02.JPG	Container	NA	3/17/2006	35.69419	-89.97217	START2	START2	AMWE1011_20060317_02
AMWE1012	AMWE1012_20050728_01.JPG	Container	NA	7/28/2005	35.69419	-89.97217	START2	START2	AMWE1012_20050728_01
AMWE1012	AMWE1012_20050728_02.JPG	Container	NA	7/28/2005	35.69419	-89.97217	START2	START2	AMWE1012_20050728_02
AMWE1012	AMWE1012_20050728_03.JPG	Container	NA	7/28/2005	35.69419	-89.97217	START2	START2	AMWE1012_20050728_03
AMWE1012	AMWE1012_20050728_04.JPG	Container	NA	7/28/2005	35.69419	-89.97217	START2	START2	AMWE1012_20050728_04
AMWE1012	AMWE1012_20050728_05.JPG	Container	NA	7/28/2005	35.69419	-89.97217	START2	START2	AMWE1012_20050728_05
AMWE1012	amwe1012_20060310_01.JPG	Container	NA	3/10/2006	35.69419	-89.97217	START2	START2	amwe1012_20060310_01
AMWE1012	amwe1012_20060310_02.JPG	Container	NA	3/10/2006	35.69419	-89.97217	START2	START2	amwe1012_20060310_02
AMWE1012	amwe1012_20060310_03.JPG	Container	NA	3/10/2006	35.69419	-89.97217	START2	START2	amwe1012_20060310_03
AMWE1012	amwe1012_20060310_04.JPG	Container	NA	3/10/2006	35.69419	-89.97217	START2	START2	amwe1012_20060310_04
AMWE1012	AMWE1012_20060317_01.JPG	Container	NA	3/17/2006	35.69419	-89.97217	START2	START2	AMWE1012_20060317_01
AMWE1012	AMWE1012_20060317_02.JPG	Container	NA	3/17/2006	35.69419	-89.97217	START2	START2	AMWE1012_20060317_02
AMWE1013	AMWE1013_20050728_01.JPG	Container	NA	7/28/2005	35.69419	-89.97217	START2	START2	AMWE1013_20050728_01
AMWE1013	AMWE1013_20050728_02.JPG	Container	NA	7/28/2005	35.69419	-89.97217	START2	START2	AMWE1013_20050728_02
AMWE1013	AMWE1013_20050728_03.JPG	Container	NA	7/28/2005	35.69419	-89.97217	START2	START2	AMWE1013_20050728_03
AMWE1013	amwe1013_20060310_01.JPG	Container	NA	3/10/2006	35.69419	-89.97217	START2	START2	amwe1013_20060310_01
AMWE1013	amwe1013_20060310_02.JPG	Container	NA	3/10/2006	35.69419	-89.97217	START2	START2	amwe1013_20060310_02
AMWE1013	amwe1013_20060310_03.JPG	Container	NA	3/10/2006	35.69419	-89.97217	START2	START2	amwe1013_20060310_03
AMWE1013	AMWE1013_20060317_01.JPG	Container	NA	3/17/2006	35.69419	-89.97217	START2	START2	AMWE1013_20060317_01
AMWE1013	AMWE1013_20060317_02.JPG	Container	NA	3/17/2006	35.69419	-89.97217	START2	START2	AMWE1013_20060317_02
AMWE1014	AMWE1014_20050728_01.JPG	Container	NA	7/28/2005	35.69419	-89.97217	START2	START2	AMWE1014_20050728_01
AMWE1014	AMWE1014_20050728_02.JPG	Container	NA	7/28/2005	35.69419	-89.97217	START2	START2	AMWE1014_20050728_02
AMWE1014	AMWE1014_20050728_03.JPG	Container	NA	7/28/2005	35.69419	-89.97217	START2	START2	AMWE1014_20050728_03
AMWE1014	AMWE1014_20050728_04.JPG	Container	NA	7/28/2005	35.69419	-89.97217	START2	START2	AMWE1014_20050728_04
AMWE1014	amwe1014_20060310_01.JPG	Container	NA	3/10/2006	35.69419	-89.97217	START2	START2	amwe1014_20060310_01
AMWE1014	amwe1014_20060310_02.JPG	Container	NA	3/10/2006	35.69419	-89.97217	START2	START2	amwe1014_20060310_02
AMWE1014	amwe1014_20060310_03.JPG	Container	NA	3/10/2006	35.69419	-89.97217	START2	START2	amwe1014_20060310_03
AMWE1014	amwe1014_20060310_04.JPG	Container	NA	3/10/2006	35.69419	-89.97217	START2	START2	amwe1014_20060310_04

Appendix B - PhotoLog for Thermal Fisher Containers Prior to Removal
Arkansas Municipal Waste-To-Energy
Osceola, Missippi County, Arkansas

Container_ID	Filename	Type	Direction	DateTime	Latitude	Longitude	Photographer	Witness	PhotoName
AMWE1014	AMWE1014_20060317_01.JPG	Container	NA	3/17/2006	35.69419	-89.97217	START2	START2	AMWE1014_20060317_01
AMWE1014	AMWE1014_20060317_02.JPG	Container	NA	3/17/2006	35.69419	-89.97217	START2	START2	AMWE1014_20060317_02
AMWE1015	AMWE1015_20050728_01.JPG	Container	NA	7/28/2005	35.69419	-89.97217	START2	START2	AMWE1015_20050728_01
AMWE1015	AMWE1015_20050728_02.JPG	Container	NA	7/28/2005	35.69419	-89.97217	START2	START2	AMWE1015_20050728_02
AMWE1015	AMWE1015_20050728_03.JPG	Container	NA	7/28/2005	35.69419	-89.97217	START2	START2	AMWE1015_20050728_03
AMWE1015	AMWE1015_20050728_05.JPG	Container	NA	7/28/2005	35.69419	-89.97217	START2	START2	AMWE1015_20050728_05
AMWE1015	amwe1015_20060310_01.JPG	Container	NA	3/10/2006	35.69419	-89.97217	START2	START2	amwe1015_20060310_01
AMWE1015	amwe1015_20060310_02.JPG	Container	NA	3/10/2006	35.69419	-89.97217	START2	START2	amwe1015_20060310_02
AMWE1015	amwe1015_20060310_03.JPG	Container	NA	3/10/2006	35.69419	-89.97217	START2	START2	amwe1015_20060310_03
AMWE1015	AMWE1015_20060317_01.JPG	Container	NA	3/17/2006	35.69419	-89.97217	START2	START2	AMWE1015_20060317_01
AMWE1015	AMWE1015_20060317_02.JPG	Container	NA	3/17/2006	35.69419	-89.97217	START2	START2	AMWE1015_20060317_02
AMWE1016	AMWE1016_20050728_01.JPG	Container	NA	7/28/2005	35.69419	-89.97217	START2	START2	AMWE1016_20050728_01
AMWE1016	AMWE1016_20050728_02.JPG	Container	NA	7/28/2005	35.69419	-89.97217	START2	START2	AMWE1016_20050728_02
AMWE1016	AMWE1016_20050728_03.JPG	Container	NA	7/28/2005	35.69419	-89.97217	START2	START2	AMWE1016_20050728_03
AMWE1016	AMWE1016_20050728_04.JPG	Container	NA	7/28/2005	35.69419	-89.97217	START2	START2	AMWE1016_20050728_04
AMWE1016	amwe1016_20060310_01.JPG	Container	NA	3/10/2006	35.69419	-89.97217	START2	START2	amwe1016_20060310_01
AMWE1016	amwe1016_20060310_02.JPG	Container	NA	3/10/2006	35.69419	-89.97217	START2	START2	amwe1016_20060310_02
AMWE1016	amwe1016_20060310_03.JPG	Container	NA	3/10/2006	35.69419	-89.97217	START2	START2	amwe1016_20060310_03
AMWE1016	amwe1016_20060310_04.JPG	Container	NA	3/10/2006	35.69419	-89.97217	START2	START2	amwe1016_20060310_04
AMWE1016	AMWE1016_20060317_01.JPG	Container	NA	3/17/2006	35.69419	-89.97217	START2	START2	AMWE1016_20060317_01
AMWE1016	AMWE1016_20060317_02.JPG	Container	NA	3/17/2006	35.69419	-89.97217	START2	START2	AMWE1016_20060317_02
AMWE1018	AMWE1018_20050728_01.JPG	Container	NA	7/28/2005	35.69419	-89.97217	START2	START2	AMWE1018_20050728_01
AMWE1018	AMWE1018_20050728_02.JPG	Container	NA	7/28/2005	35.69419	-89.97217	START2	START2	AMWE1018_20050728_02
AMWE1018	AMWE1018_20050728_03.JPG	Container	NA	7/28/2005	35.69419	-89.97217	START2	START2	AMWE1018_20050728_03
AMWE1018	AMWE1018_20050728_04.JPG	Container	NA	7/28/2005	35.69419	-89.97217	START2	START2	AMWE1018_20050728_04
AMWE1018	amwe1018_20060310_01.JPG	Container	NA	3/10/2006	35.69419	-89.97217	START2	START2	amwe1018_20060310_01
AMWE1018	amwe1018_20060310_02.JPG	Container	NA	3/10/2006	35.69419	-89.97217	START2	START2	amwe1018_20060310_02
AMWE1018	amwe1018_20060310_03.JPG	Container	NA	3/10/2006	35.69419	-89.97217	START2	START2	amwe1018_20060310_03
AMWE1018	amwe1018_20060310_04.JPG	Container	NA	3/10/2006	35.69419	-89.97217	START2	START2	amwe1018_20060310_04
AMWE1018	AMWE1018_20060317_01.JPG	Container	NA	3/17/2006	35.69419	-89.97217	START2	START2	AMWE1018_20060317_01
AMWE1018	AMWE1018_20060317_02.JPG	Container	NA	3/17/2006	35.69419	-89.97217	START2	START2	AMWE1018_20060317_02
AMWE1019	AMWE1019_20050728_01.JPG	Container	NA	7/28/2005	35.69419	-89.97217	START2	START2	AMWE1019_20050728_01
AMWE1019	AMWE1019_20050728_02.JPG	Container	NA	7/28/2005	35.69419	-89.97217	START2	START2	AMWE1019_20050728_02
AMWE1019	AMWE1019_20050728_03.JPG	Container	NA	7/28/2005	35.69419	-89.97217	START2	START2	AMWE1019_20050728_03
AMWE1019	AMWE1019_20050728_04.JPG	Container	NA	7/28/2005	35.69419	-89.97217	START2	START2	AMWE1019_20050728_04
AMWE1019	AMWE1019_20060317_01.JPG	Container	NA	3/17/2006	35.69419	-89.97217	START2	START2	AMWE1019_20060317_01
AMWE1019	AMWE1019_20060317_02.JPG	Container	NA	3/17/2006	35.69419	-89.97217	START2	START2	AMWE1019_20060317_02
AMWE1020	AMWE1020_20050728_01.JPG	Container	NA	7/28/2005	35.69419	-89.97217	START2	START2	AMWE1020_20050728_01
AMWE1020	AMWE1020_20050728_02.JPG	Container	NA	7/28/2005	35.69419	-89.97217	START2	START2	AMWE1020_20050728_02
AMWE1020	AMWE1020_20050728_03.JPG	Container	NA	7/28/2005	35.69419	-89.97217	START2	START2	AMWE1020_20050728_03
AMWE1020	amwe1020_20060310_1.JPG	Container	NA	3/10/2006	35.69419	-89.97217	START2	START2	amwe1020_20060310_1
AMWE1020	amwe1020_20060310_2.JPG	Container	NA	3/10/2006	35.69419	-89.97217	START2	START2	amwe1020_20060310_2
AMWE1020	amwe1020_20060310_3.JPG	Container	NA	3/10/2006	35.69419	-89.97217	START2	START2	amwe1020_20060310_3

Appendix B - PhotoLog for Thermal Fisher Containers Prior to Removal
Arkansas Municipal Waste-To-Energy
Osceola, Missippi County, Arkansas

Container_ID	Filename	Type	Direction	DateTime	Latitude	Longitude	Photographer	Witness	PhotoName
AMWE1020	amwe1020_20060310_4.JPG	Container	NA	3/10/2006	35.69419	-89.97217	START2	START2	amwe1020_20060310_4
AMWE1020	AMWE1020_20060317_01.JPG	Container	NA	3/17/2006	35.69419	-89.97217	START2	START2	AMWE1020_20060317_01
AMWE1020	AMWE1020_20060317_02.JPG	Container	NA	3/17/2006	35.69419	-89.97217	START2	START2	AMWE1020_20060317_02
AMWE1021	AMWE1021_20050728_02.JPG	Container	NA	7/28/2005	35.69419	-89.97217	START2	START2	AMWE1021_20050728_02
AMWE1021	AMWE1021_20050728_04.JPG	Container	NA	7/28/2005	35.69419	-89.97217	START2	START2	AMWE1021_20050728_04
AMWE1021	amwe1021_20060310_01.JPG	Container	NA	3/10/2006	35.69419	-89.97217	START2	START2	amwe1021_20060310_01
AMWE1021	amwe1021_20060310_02.JPG	Container	NA	3/10/2006	35.69419	-89.97217	START2	START2	amwe1021_20060310_02
AMWE1021	amwe1021_20060310_03.JPG	Container	NA	3/10/2006	35.69419	-89.97217	START2	START2	amwe1021_20060310_03
AMWE1021	AMWE1021_20060317_01.JPG	Container	NA	3/17/2006	35.69419	-89.97217	START2	START2	AMWE1021_20060317_01
AMWE1021	AMWE1021_20060317_02.JPG	Container	NA	3/17/2006	35.69419	-89.97217	START2	START2	AMWE1021_20060317_02
AMWE1021	AMWE1021_20060318_01.JPG	Container	NA	3/18/2006	35.69419	-89.97217	START2	START2	AMWE1021_20060318_01
AMWE1021	AMWE1021_20060318_02.JPG	Container	NA	3/18/2006	35.69419	-89.97217	START2	START2	AMWE1021_20060318_02
AMWE1021	AMWE1021_20060318_03.JPG	Container	NA	3/18/2006	35.69419	-89.97217	START2	START2	AMWE1021_20060318_03
AMWE1021	AMWE1021_20060318_04.JPG	Container	NA	3/18/2006	35.69419	-89.97217	START2	START2	AMWE1021_20060318_04
AMWE1021	AMWE1021_20060318_05.JPG	Container	NA	3/18/2006	35.69419	-89.97217	START2	START2	AMWE1021_20060318_05
AMWE1022	AMWE1022_20050728_01.JPG	Container	NA	7/28/2005	35.69419	-89.97217	START2	START2	AMWE1022_20050728_01
AMWE1022	AMWE1022_20050728_02.JPG	Container	NA	7/28/2005	35.69419	-89.97217	START2	START2	AMWE1022_20050728_02
AMWE1022	AMWE1022_20050728_03.JPG	Container	NA	7/28/2005	35.69419	-89.97217	START2	START2	AMWE1022_20050728_03
AMWE1022	AMWE1022_20050728_04.JPG	Container	NA	7/28/2005	35.69419	-89.97217	START2	START2	AMWE1022_20050728_04
AMWE1022	amwe1022_20060310_1.JPG	Container	NA	3/10/2006	35.69419	-89.97217	START2	START2	amwe1022_20060310_1
AMWE1022	amwe1022_20060310_2.JPG	Container	NA	3/10/2006	35.69419	-89.97217	START2	START2	amwe1022_20060310_2
AMWE1022	amwe1022_20060310_3.JPG	Container	NA	3/10/2006	35.69419	-89.97217	START2	START2	amwe1022_20060310_3
AMWE1022	AMWE1022_20060317_01.JPG	Container	NA	3/17/2006	35.69419	-89.97217	START2	START2	AMWE1022_20060317_01
AMWE1022	AMWE1022_20060317_02.JPG	Container	NA	3/17/2006	35.69419	-89.97217	START2	START2	AMWE1022_20060317_02
AMWE1023	AMWE1023_20050728_01.JPG	Container	NA	7/28/2005	35.69419	-89.97217	START2	START2	AMWE1023_20050728_01
AMWE1023	AMWE1023_20050728_02.JPG	Container	NA	7/28/2005	35.69419	-89.97217	START2	START2	AMWE1023_20050728_02
AMWE1023	AMWE1023_20050728_03.JPG	Container	NA	7/28/2005	35.69419	-89.97217	START2	START2	AMWE1023_20050728_03
AMWE1023	amwe1023_20060310_01.JPG	Container	NA	3/10/2006	35.69419	-89.97217	START2	START2	amwe1023_20060310_01
AMWE1023	amwe1023_20060310_02.JPG	Container	NA	3/10/2006	35.69419	-89.97217	START2	START2	amwe1023_20060310_02
AMWE1023	amwe1023_20060310_03.JPG	Container	NA	3/10/2006	35.69419	-89.97217	START2	START2	amwe1023_20060310_03
AMWE1023	amwe1023_20060316_01.JPG	Container	NA	3/16/2006	35.69419	-89.97217	START2	START2	amwe1023_20060316_01
AMWE1023	amwe1023_20060316_02.JPG	Container	NA	3/16/2006	35.69419	-89.97217	START2	START2	amwe1023_20060316_02
AMWE1024	AMWE1024_20050728_01.JPG	Container	NA	7/28/2005	35.69419	-89.97217	START2	START2	AMWE1024_20050728_01
AMWE1024	AMWE1024_20050728_01A.JPG	Container	NA	7/28/2005	35.69419	-89.97217	START2	START2	AMWE1024_20050728_01A
AMWE1024	AMWE1024_20050728_02a.JPG	Container	NA	7/28/2005	35.69419	-89.97217	START2	START2	AMWE1024_20050728_02a
AMWE1024	AMWE1024_20050728_03.JPG	Container	NA	7/28/2005	35.69419	-89.97217	START2	START2	AMWE1024_20050728_03
AMWE1024	AMWE1024_20050728_06.JPG	Container	NA	7/28/2005	35.69419	-89.97217	START2	START2	AMWE1024_20050728_06
AMWE1024	amwe1024_20060310_01.JPG	Container	NA	3/10/2006	35.69419	-89.97217	START2	START2	amwe1024_20060310_01
AMWE1024	amwe1024_20060310_02.JPG	Container	NA	3/10/2006	35.69419	-89.97217	START2	START2	amwe1024_20060310_02
AMWE1024	amwe1024_20060310_03.JPG	Container	NA	3/10/2006	35.69419	-89.97217	START2	START2	amwe1024_20060310_03
AMWE1024	amwe1024_20060316_01.JPG	Container	NA	3/16/2006	35.69419	-89.97217	START2	START2	amwe1024_20060316_01
AMWE1024	amwe1024_20060316_02.JPG	Container	NA	3/16/2006	35.69419	-89.97217	START2	START2	amwe1024_20060316_02
AMWE1025	AMWE1025_20050728_01.JPG	Container	NA	7/28/2005	35.69419	-89.97217	START2	START2	AMWE1025_20050728_01

Appendix B - PhotoLog for Thermal Fisher Containers Prior to Removal
Arkansas Municipal Waste-To-Energy
Osceola, Missippi County, Arkansas

Container_ID	Filename	Type	Direction	DateTime	Latitude	Longitude	Photographer	Witness	PhotoName
AMWE1025	AMWE1025_20050728_02.JPG	Container	NA	7/28/2005	35.69419	-89.97217	START2	START2	AMWE1025_20050728_02
AMWE1025	amwe1025_20060310_01.JPG	Container	NA	3/10/2006	35.69419	-89.97217	START2	START2	amwe1025_20060310_01
AMWE1025	amwe1025_20060310_02.JPG	Container	NA	3/10/2006	35.69419	-89.97217	START2	START2	amwe1025_20060310_02
AMWE1025	amwe1025_20060310_03.JPG	Container	NA	3/10/2006	35.69419	-89.97217	START2	START2	amwe1025_20060310_03
AMWE1025	amwe1025_20060316_01.JPG	Container	NA	3/16/2006	35.69419	-89.97217	START2	START2	amwe1025_20060316_01
AMWE1025	amwe1025_20060316_02.JPG	Container	NA	3/16/2006	35.69419	-89.97217	START2	START2	amwe1025_20060316_02
AMWE1026	AMWE1026_20050728_01.JPG	Container	NA	7/28/2005	35.69419	-89.97217	START2	START2	AMWE1026_20050728_01
AMWE1026	AMWE1026_20050728_02.JPG	Container	NA	7/28/2005	35.69419	-89.97217	START2	START2	AMWE1026_20050728_02
AMWE1026	AMWE1026_20050728_03.JPG	Container	NA	7/28/2005	35.69419	-89.97217	START2	START2	AMWE1026_20050728_03
AMWE1026	amwe1026_20060310_01.JPG	Container	NA	3/10/2006	35.69419	-89.97217	START2	START2	amwe1026_20060310_01
AMWE1026	amwe1026_20060310_02.JPG	Container	NA	3/10/2006	35.69419	-89.97217	START2	START2	amwe1026_20060310_02
AMWE1026	amwe1026_20060310_03.JPG	Container	NA	3/10/2006	35.69419	-89.97217	START2	START2	amwe1026_20060310_03
AMWE1026	amwe1026_20060310_04.JPG	Container	NA	3/10/2006	35.69419	-89.97217	START2	START2	amwe1026_20060310_04
AMWE1026	amwe1026_20060310_05.JPG	Container	NA	3/10/2006	35.69419	-89.97217	START2	START2	amwe1026_20060310_05
AMWE1026	amwe1026_20060310_06.JPG	Container	NA	3/10/2006	35.69419	-89.97217	START2	START2	amwe1026_20060310_06
AMWE1026	AMWE1026_20060318_01.JPG	Container	NA	3/18/2006	35.69419	-89.97217	START2	START2	AMWE1026_20060318_01
AMWE1026	AMWE1026_20060318_02.JPG	Container	NA	3/18/2006	35.69419	-89.97217	START2	START2	AMWE1026_20060318_02
AMWE1026	AMWE1026_20060318_03.JPG	Container	NA	3/18/2006	35.69419	-89.97217	START2	START2	AMWE1026_20060318_03
AMWE1026	AMWE1026_20060318_04.JPG	Container	NA	3/18/2006	35.69419	-89.97217	START2	START2	AMWE1026_20060318_04
AMWE1026	AMWE1026_20060318_05.JPG	Container	NA	3/18/2006	35.69419	-89.97217	START2	START2	AMWE1026_20060318_05
AMWE1026	AMWE1026_20060318_06.JPG	Container	NA	3/18/2006	35.69419	-89.97217	START2	START2	AMWE1026_20060318_06
AMWE1027	AMWE1027_20050728_01.JPG	Container	NA	7/28/2005	35.69419	-89.97217	START2	START2	AMWE1027_20050728_01
AMWE1027	AMWE1027_20050728_02.JPG	Container	NA	7/28/2005	35.69419	-89.97217	START2	START2	AMWE1027_20050728_02
AMWE1027	AMWE1027_20050728_03.JPG	Container	NA	7/28/2005	35.69419	-89.97217	START2	START2	AMWE1027_20050728_03
AMWE1027	AMWE1027_20050728_04.JPG	Container	NA	7/28/2005	35.69419	-89.97217	START2	START2	AMWE1027_20050728_04
AMWE1027	amwe1027_20060310_01.JPG	Container	NA	3/10/2006	35.69419	-89.97217	START2	START2	amwe1027_20060310_01
AMWE1027	amwe1027_20060310_02.JPG	Container	NA	3/10/2006	35.69419	-89.97217	START2	START2	amwe1027_20060310_02
AMWE1027	amwe1027_20060310_03.JPG	Container	NA	3/10/2006	35.69419	-89.97217	START2	START2	amwe1027_20060310_03
AMWE1027	amwe1027_20060316_01.JPG	Container	NA	3/16/2006	35.69419	-89.97217	START2	START2	amwe1027_20060316_01
AMWE1027	amwe1027_20060316_02.JPG	Container	NA	3/16/2006	35.69419	-89.97217	START2	START2	amwe1027_20060316_02
AMWE1027	amwe1027_20060316_03.JPG	Container	NA	3/16/2006	35.69419	-89.97217	START2	START2	amwe1027_20060316_03
AMWE1028	AMWE1028_20050728_01.JPG	Container	NA	7/28/2005	35.69419	-89.97217	START2	START2	AMWE1028_20050728_01
AMWE1028	AMWE1028_20050728_02.JPG	Container	NA	7/28/2005	35.69419	-89.97217	START2	START2	AMWE1028_20050728_02
AMWE1028	AMWE1028_20050728_03.JPG	Container	NA	7/28/2005	35.69419	-89.97217	START2	START2	AMWE1028_20050728_03
AMWE1028	AMWE1028_20050728_04.JPG	Container	NA	7/28/2005	35.69419	-89.97217	START2	START2	AMWE1028_20050728_04
AMWE1028	amwe1028_20060310_01.JPG	Container	NA	3/10/2006	35.69419	-89.97217	START2	START2	amwe1028_20060310_01
AMWE1028	amwe1028_20060310_02.JPG	Container	NA	3/10/2006	35.69419	-89.97217	START2	START2	amwe1028_20060310_02
AMWE1028	amwe1028_20060310_03.JPG	Container	NA	3/10/2006	35.69419	-89.97217	START2	START2	amwe1028_20060310_03
AMWE1028	amwe1028_20060316_01.JPG	Container	NA	3/16/2006	35.69419	-89.97217	START2	START2	amwe1028_20060316_01
AMWE1028	amwe1028_20060316_02.JPG	Container	NA	3/16/2006	35.69419	-89.97217	START2	START2	amwe1028_20060316_02
AMWE1029	AMWE1029_20050728_01.JPG	Container	NA	7/28/2005	35.69419	-89.97217	START2	START2	AMWE1029_20050728_01
AMWE1029	AMWE1029_20050728_02.JPG	Container	NA	7/28/2005	35.69419	-89.97217	START2	START2	AMWE1029_20050728_02
AMWE1029	AMWE1029_20050728_03.JPG	Container	NA	7/28/2005	35.69419	-89.97217	START2	START2	AMWE1029_20050728_03

Appendix B - PhotoLog for Thermal Fisher Containers Prior to Removal
Arkansas Municipal Waste-To-Energy
Osceola, Missippi County, Arkansas

Container_ID	Filename	Type	Direction	DateTime	Latitude	Longitude	Photographer	Witness	PhotoName
AMWE1029	amwe1029_20060316_01.JPG	Container	NA	3/16/2006	35.69419	-89.97217	START2	START2	amwe1029_20060316_01
AMWE1029	amwe1029_20060316_02.JPG	Container	NA	3/16/2006	35.69419	-89.97217	START2	START2	amwe1029_20060316_02
AMWE1030	AMWE1030_20050728_01.JPG	Container	NA	7/28/2005	35.69419	-89.97217	START2	START2	AMWE1030_20050728_01
AMWE1030	AMWE1030_20050728_02.JPG	Container	NA	7/28/2005	35.69419	-89.97217	START2	START2	AMWE1030_20050728_02
AMWE1030	AMWE1030_20050728_03.JPG	Container	NA	7/28/2005	35.69419	-89.97217	START2	START2	AMWE1030_20050728_03
AMWE1030	AMWE1030_20050728_04.JPG	Container	NA	7/28/2005	35.69419	-89.97217	START2	START2	AMWE1030_20050728_04
AMWE1030	amwe1030_20060310_01.JPG	Container	NA	3/10/2006	35.69419	-89.97217	START2	START2	amwe1030_20060310_01
AMWE1030	amwe1030_20060310_02.JPG	Container	NA	3/10/2006	35.69419	-89.97217	START2	START2	amwe1030_20060310_02
AMWE1030	amwe1030_20060310_03.JPG	Container	NA	3/10/2006	35.69419	-89.97217	START2	START2	amwe1030_20060310_03
AMWE1030	amwe1030_20060316_01.JPG	Container	NA	3/16/2006	35.69419	-89.97217	START2	START2	amwe1030_20060316_01
AMWE1030	amwe1030_20060316_02.JPG	Container	NA	3/16/2006	35.69419	-89.97217	START2	START2	amwe1030_20060316_02
AMWE1031	AMWE1031_20050728_01.JPG	Container	NA	7/28/2005	35.69419	-89.97217	START2	START2	AMWE1031_20050728_01
AMWE1031	AMWE1031_20050728_02.JPG	Container	NA	7/28/2005	35.69419	-89.97217	START2	START2	AMWE1031_20050728_02
AMWE1031	AMWE1031_20050728_03.JPG	Container	NA	7/28/2005	35.69419	-89.97217	START2	START2	AMWE1031_20050728_03
AMWE1031	amwe1031_20060310_01.JPG	Container	NA	3/10/2006	35.69419	-89.97217	START2	START2	amwe1031_20060310_01
AMWE1031	amwe1031_20060310_02.JPG	Container	NA	3/10/2006	35.69419	-89.97217	START2	START2	amwe1031_20060310_02
AMWE1031	amwe1031_20060310_03.JPG	Container	NA	3/10/2006	35.69419	-89.97217	START2	START2	amwe1031_20060310_03
AMWE1031	amwe1031_20060316_01.JPG	Container	NA	3/16/2006	35.69419	-89.97217	START2	START2	amwe1031_20060316_01
AMWE1031	amwe1031_20060316_02.JPG	Container	NA	3/16/2006	35.69419	-89.97217	START2	START2	amwe1031_20060316_02
AMWE1032	AMWE1032_20050728_01.JPG	Container	NA	7/28/2005	35.69419	-89.97217	START2	START2	AMWE1032_20050728_01
AMWE1032	AMWE1032_20050728_01a.JPG	Container	NA	7/28/2005	35.69419	-89.97217	START2	START2	AMWE1032_20050728_01a
AMWE1032	AMWE1032_20050728_02.JPG	Container	NA	7/28/2005	35.69419	-89.97217	START2	START2	AMWE1032_20050728_02
AMWE1032	AMWE1032_20050728_03.JPG	Container	NA	7/28/2005	35.69419	-89.97217	START2	START2	AMWE1032_20050728_03
AMWE1032	amwe1032_20060310_01.JPG	Container	NA	3/10/2006	35.69419	-89.97217	START2	START2	amwe1032_20060310_01
AMWE1032	amwe1032_20060310_02.JPG	Container	NA	3/10/2006	35.69419	-89.97217	START2	START2	amwe1032_20060310_02
AMWE1032	amwe1032_20060310_03.JPG	Container	NA	3/10/2006	35.69419	-89.97217	START2	START2	amwe1032_20060310_03
AMWE1032	amwe1032_20060316_01.JPG	Container	NA	3/16/2006	35.69419	-89.97217	START2	START2	amwe1032_20060316_01
AMWE1032	amwe1032_20060316_02.JPG	Container	NA	3/16/2006	35.69419	-89.97217	START2	START2	amwe1032_20060316_02
AMWE1033	AMWE1033_20050728_01.JPG	Container	NA	7/28/2005	35.69419	-89.97217	START2	START2	AMWE1033_20050728_01
AMWE1033	AMWE1033_20050728_02.JPG	Container	NA	7/28/2005	35.69419	-89.97217	START2	START2	AMWE1033_20050728_02
AMWE1033	AMWE1033_20050728_03.JPG	Container	NA	7/28/2005	35.69419	-89.97217	START2	START2	AMWE1033_20050728_03
AMWE1033	AMWE1033_20050728_04.JPG	Container	NA	7/28/2005	35.69419	-89.97217	START2	START2	AMWE1033_20050728_04
AMWE1033	amwe1033_20060310_01.JPG	Container	NA	3/10/2006	35.69419	-89.97217	START2	START2	amwe1033_20060310_01
AMWE1033	amwe1033_20060310_02.JPG	Container	NA	3/10/2006	35.69419	-89.97217	START2	START2	amwe1033_20060310_02
AMWE1033	amwe1033_20060310_03.JPG	Container	NA	3/10/2006	35.69419	-89.97217	START2	START2	amwe1033_20060310_03
AMWE1033	amwe1033_20060316_01.JPG	Container	NA	3/16/2006	35.69419	-89.97217	START2	START2	amwe1033_20060316_01
AMWE1033	amwe1033_20060316_02.JPG	Container	NA	3/16/2006	35.69419	-89.97217	START2	START2	amwe1033_20060316_02
AMWE1034	AMWE1034_20050728_01.JPG	Container	NA	7/28/2005	35.69419	-89.97217	START2	START2	AMWE1034_20050728_01
AMWE1034	AMWE1034_20050728_02.JPG	Container	NA	7/28/2005	35.69419	-89.97217	START2	START2	AMWE1034_20050728_02
AMWE1034	AMWE1034_20050728_03.JPG	Container	NA	7/28/2005	35.69419	-89.97217	START2	START2	AMWE1034_20050728_03
AMWE1034	AMWE1034_20050728_04.JPG	Container	NA	7/28/2005	35.69419	-89.97217	START2	START2	AMWE1034_20050728_04
AMWE1034	amwe1034_20060310_01.JPG	Container	NA	3/10/2006	35.69419	-89.97217	START2	START2	amwe1034_20060310_01
AMWE1034	amwe1034_20060310_02.JPG	Container	NA	3/10/2006	35.69419	-89.97217	START2	START2	amwe1034_20060310_02

Appendix B - PhotoLog for Thermal Fisher Containers Prior to Removal
Arkansas Municipal Waste-To-Energy
Osceola, Missippi County, Arkansas

Container_ID	Filename	Type	Direction	DateTime	Latitude	Longitude	Photographer	Witness	PhotoName
AMWE1034	amwe1034_20060310_03.JPG	Container	NA	3/10/2006	35.69419	-89.97217	START2	START2	amwe1034_20060310_03
AMWE1034	amwe1034_20060316_01.JPG	Container	NA	3/16/2006	35.69419	-89.97217	START2	START2	amwe1034_20060316_01
AMWE1034	amwe1034_20060316_02.JPG	Container	NA	3/16/2006	35.69419	-89.97217	START2	START2	amwe1034_20060316_02
AMWE1037	AMWE1037_20050728_01.JPG	Container	NA	7/28/2005	35.69419	-89.97217	START2	START2	AMWE1037_20050728_01
AMWE1037	AMWE1037_20050728_02.JPG	Container	NA	7/28/2005	35.69419	-89.97217	START2	START2	AMWE1037_20050728_02
AMWE1037	AMWE1037_20050728_03.JPG	Container	NA	7/28/2005	35.69419	-89.97217	START2	START2	AMWE1037_20050728_03
AMWE1037	AMWE1037_20050728_04.JPG	Container	NA	7/28/2005	35.69419	-89.97217	START2	START2	AMWE1037_20050728_04
AMWE1037	AMWE1037_20050728_05.JPG	Container	NA	7/28/2005	35.69419	-89.97217	START2	START2	AMWE1037_20050728_05
AMWE1037	amwe1037_20060310_01.JPG	Container	NA	3/10/2006	35.69419	-89.97217	START2	START2	amwe1037_20060310_01
AMWE1037	amwe1037_20060310_02.JPG	Container	NA	3/10/2006	35.69419	-89.97217	START2	START2	amwe1037_20060310_02
AMWE1037	amwe1037_20060310_03.JPG	Container	NA	3/10/2006	35.69419	-89.97217	START2	START2	amwe1037_20060310_03
AMWE1037	amwe1037_20060316_01.JPG	Container	NA	3/16/2006	35.69419	-89.97217	START2	START2	amwe1037_20060316_01
AMWE1037	amwe1037_20060316_02.JPG	Container	NA	3/16/2006	35.69419	-89.97217	START2	START2	amwe1037_20060316_02
AMWE1038	AMWE1038_20050728_01.JPG	Container	NA	7/28/2005	35.69419	-89.97217	START2	START2	AMWE1038_20050728_01
AMWE1038	AMWE1038_20050728_02.JPG	Container	NA	7/28/2005	35.69419	-89.97217	START2	START2	AMWE1038_20050728_02
AMWE1038	AMWE1038_20050728_03.JPG	Container	NA	7/28/2005	35.69419	-89.97217	START2	START2	AMWE1038_20050728_03
AMWE1038	amwe1038_20060310_01.JPG	Container	NA	3/10/2006	35.69419	-89.97217	START2	START2	amwe1038_20060310_01
AMWE1038	amwe1038_20060310_02.JPG	Container	NA	3/10/2006	35.69419	-89.97217	START2	START2	amwe1038_20060310_02
AMWE1038	amwe1038_20060310_03.JPG	Container	NA	3/10/2006	35.69419	-89.97217	START2	START2	amwe1038_20060310_03
AMWE1038	amwe1038_20060316_01.JPG	Container	NA	3/16/2006	35.69419	-89.97217	START2	START2	amwe1038_20060316_01
AMWE1038	amwe1038_20060316_02.JPG	Container	NA	3/16/2006	35.69419	-89.97217	START2	START2	amwe1038_20060316_02
AMWE1039	AMWE1039_20050728_01.JPG	Container	NA	7/28/2005	35.69419	-89.97217	START2	START2	AMWE1039_20050728_01
AMWE1039	AMWE1039_20050728_02.JPG	Container	NA	7/28/2005	35.69419	-89.97217	START2	START2	AMWE1039_20050728_02
AMWE1039	AMWE1039_20050728_03.JPG	Container	NA	7/28/2005	35.69419	-89.97217	START2	START2	AMWE1039_20050728_03
AMWE1039	AMWE1039_20050728_04.JPG	Container	NA	7/28/2005	35.69419	-89.97217	START2	START2	AMWE1039_20050728_04
AMWE1039	amwe1039_20060310_01.JPG	Container	NA	3/10/2006	35.69419	-89.97217	START2	START2	amwe1039_20060310_01
AMWE1039	amwe1039_20060310_02.JPG	Container	NA	3/10/2006	35.69419	-89.97217	START2	START2	amwe1039_20060310_02
AMWE1039	amwe1039_20060310_03.JPG	Container	NA	3/10/2006	35.69419	-89.97217	START2	START2	amwe1039_20060310_03
AMWE1039	amwe1039_20060316_01.JPG	Container	NA	3/16/2006	35.69419	-89.97217	START2	START2	amwe1039_20060316_01
AMWE1039	amwe1039_20060316_02.JPG	Container	NA	3/16/2006	35.69419	-89.97217	START2	START2	amwe1039_20060316_02
AMWE1040	AMWE1040_20050728_01.JPG	Container	NA	7/28/2005	35.69419	-89.97217	START2	START2	AMWE1040_20050728_01
AMWE1040	AMWE1040_20050728_02.JPG	Container	NA	7/28/2005	35.69419	-89.97217	START2	START2	AMWE1040_20050728_02
AMWE1040	amwe1040_20060310_01.JPG	Container	NA	3/10/2006	35.69419	-89.97217	START2	START2	amwe1040_20060310_01
AMWE1040	amwe1040_20060310_02.JPG	Container	NA	3/10/2006	35.69419	-89.97217	START2	START2	amwe1040_20060310_02
AMWE1040	amwe1040_20060310_03.JPG	Container	NA	3/10/2006	35.69419	-89.97217	START2	START2	amwe1040_20060310_03
AMWE1040	amwe1040_20060310_04.JPG	Container	NA	3/10/2006	35.69419	-89.97217	START2	START2	amwe1040_20060310_04
AMWE1040	amwe1040_20060310_05.JPG	Container	NA	3/10/2006	35.69419	-89.97217	START2	START2	amwe1040_20060310_05
AMWE1040	amwe1040_20060310_06.JPG	Container	NA	3/10/2006	35.69419	-89.97217	START2	START2	amwe1040_20060310_06
AMWE1040	AMWE1040_20060318_01.JPG	Container	NA	3/18/2006	35.69419	-89.97217	START2	START2	AMWE1040_20060318_01
AMWE1040	AMWE1040_20060318_02.JPG	Container	NA	3/18/2006	35.69419	-89.97217	START2	START2	AMWE1040_20060318_02
AMWE1040	AMWE1040_20060318_03.JPG	Container	NA	3/18/2006	35.69419	-89.97217	START2	START2	AMWE1040_20060318_03
AMWE1040	AMWE1040_20060318_04.JPG	Container	NA	3/18/2006	35.69419	-89.97217	START2	START2	AMWE1040_20060318_04
AMWE1040	AMWE1040_20060318_05.JPG	Container	NA	3/18/2006	35.69419	-89.97217	START2	START2	AMWE1040_20060318_05

Appendix B - PhotoLog for Thermal Fisher Containers Prior to Removal
Arkansas Municipal Waste-To-Energy
Osceola, Missippi County, Arkansas

Container_ID	Filename	Type	Direction	DateTime	Latitude	Longitude	Photographer	Witness	PhotoName
AMWE1040	amwe1040_20060324_01.JPG	Container	NA	3/24/2006	35.69419	-89.97217	START2	START2	amwe1040_20060324_01
AMWE1040	amwe1040_20060324_02.JPG	Container	NA	3/24/2006	35.69419	-89.97217	START2	START2	amwe1040_20060324_02
AMWE1040	amwe1040_20060324_03.JPG	Container	NA	3/24/2006	35.69419	-89.97217	START2	START2	amwe1040_20060324_03
AMWE1043	AMWE1043_20050728_01.JPG	Container	NA	7/28/2005	35.69419	-89.97217	START2	START2	AMWE1043_20050728_01
AMWE1043	AMWE1043_20050728_03.JPG	Container	NA	7/28/2005	35.69419	-89.97217	START2	START2	AMWE1043_20050728_03
AMWE1043	AMWE1043_20050728_04.JPG	Container	NA	7/28/2005	35.69419	-89.97217	START2	START2	AMWE1043_20050728_04
AMWE1043	AMWE1043_20050728_05.JPG	Container	NA	7/28/2005	35.69419	-89.97217	START2	START2	AMWE1043_20050728_05
AMWE1043	amwe1043_20060310_01.JPG	Container	NA	3/10/2006	35.69419	-89.97217	START2	START2	amwe1043_20060310_01
AMWE1043	amwe1043_20060310_02.JPG	Container	NA	3/10/2006	35.69419	-89.97217	START2	START2	amwe1043_20060310_02
AMWE1043	amwe1043_20060310_03.JPG	Container	NA	3/10/2006	35.69419	-89.97217	START2	START2	amwe1043_20060310_03
AMWE1043	amwe1043_20060316_01.JPG	Container	NA	3/16/2006	35.69419	-89.97217	START2	START2	amwe1043_20060316_01
AMWE1043	amwe1043_20060316_02.JPG	Container	NA	3/16/2006	35.69419	-89.97217	START2	START2	amwe1043_20060316_02
AMWE1044	AMWE1044_20050728_02.JPG	Container	NA	7/28/2005	35.69419	-89.97217	START2	START2	AMWE1044_20050728_02
AMWE1044	AMWE1044_20050728_03.JPG	Container	NA	7/28/2005	35.69419	-89.97217	START2	START2	AMWE1044_20050728_03
AMWE1044	AMWE1044_20050728_04.JPG	Container	NA	7/28/2005	35.69419	-89.97217	START2	START2	AMWE1044_20050728_04
AMWE1044	AMWE1044_20050728_05.JPG	Container	NA	7/28/2005	35.69419	-89.97217	START2	START2	AMWE1044_20050728_05
AMWE1044	amwe1044_20060310_01.JPG	Container	NA	3/10/2006	35.69419	-89.97217	START2	START2	amwe1044_20060310_01
AMWE1044	amwe1044_20060310_02.JPG	Container	NA	3/10/2006	35.69419	-89.97217	START2	START2	amwe1044_20060310_02
AMWE1044	amwe1044_20060310_03.JPG	Container	NA	3/10/2006	35.69419	-89.97217	START2	START2	amwe1044_20060310_03
AMWE1044	amwe1044_20060316_01.JPG	Container	NA	3/16/2006	35.69419	-89.97217	START2	START2	amwe1044_20060316_01
AMWE1044	amwe1044_20060316_02.JPG	Container	NA	3/16/2006	35.69419	-89.97217	START2	START2	amwe1044_20060316_02
AMWE1045	AMWE1045_20050728_01.JPG	Container	NA	7/28/2005	35.69419	-89.97217	START2	START2	AMWE1045_20050728_01
AMWE1045	AMWE1045_20050728_02.JPG	Container	NA	7/28/2005	35.69419	-89.97217	START2	START2	AMWE1045_20050728_02
AMWE1045	AMWE1045_20050728_03.JPG	Container	NA	7/28/2005	35.69419	-89.97217	START2	START2	AMWE1045_20050728_03
AMWE1045	AMWE1045_20050728_04.JPG	Container	NA	7/28/2005	35.69419	-89.97217	START2	START2	AMWE1045_20050728_04
AMWE1045	amwe1045_20060310_01.JPG	Container	NA	3/10/2006	35.69419	-89.97217	START2	START2	amwe1045_20060310_01
AMWE1045	amwe1045_20060310_02.JPG	Container	NA	3/10/2006	35.69419	-89.97217	START2	START2	amwe1045_20060310_02
AMWE1045	amwe1045_20060310_03.JPG	Container	NA	3/10/2006	35.69419	-89.97217	START2	START2	amwe1045_20060310_03
AMWE1045	amwe1045_20060316_01.JPG	Container	NA	3/16/2006	35.69419	-89.97217	START2	START2	amwe1045_20060316_01
AMWE1045	amwe1045_20060316_02.JPG	Container	NA	3/16/2006	35.69419	-89.97217	START2	START2	amwe1045_20060316_02
AMWE1046	AMWE1046_20050728_01.JPG	Container	NA	7/28/2005	35.69419	-89.97217	START2	START2	AMWE1046_20050728_01
AMWE1046	AMWE1046_20050728_02.JPG	Container	NA	7/28/2005	35.69419	-89.97217	START2	START2	AMWE1046_20050728_02
AMWE1046	AMWE1046_20050728_03.JPG	Container	NA	7/28/2005	35.69419	-89.97217	START2	START2	AMWE1046_20050728_03
AMWE1046	AMWE1046_20050728_04.JPG	Container	NA	7/28/2005	35.69419	-89.97217	START2	START2	AMWE1046_20050728_04
AMWE1046	AMWE1046_20050728_05.JPG	Container	NA	7/28/2005	35.69419	-89.97217	START2	START2	AMWE1046_20050728_05
AMWE1046	AMWE1046_20050728_06.JPG	Container	NA	7/28/2005	35.69419	-89.97217	START2	START2	AMWE1046_20050728_06
AMWE1046	AMWE1046_20050728_07.JPG	Container	NA	7/28/2005	35.69419	-89.97217	START2	START2	AMWE1046_20050728_07
AMWE1046	amwe1046_20060310_01.JPG	Container	NA	3/10/2006	35.69419	-89.97217	START2	START2	amwe1046_20060310_01
AMWE1046	amwe1046_20060310_02.JPG	Container	NA	3/10/2006	35.69419	-89.97217	START2	START2	amwe1046_20060310_02
AMWE1046	amwe1046_20060316_01.JPG	Container	NA	3/16/2006	35.69419	-89.97217	START2	START2	amwe1046_20060316_01
AMWE1046	amwe1046_20060316_02.JPG	Container	NA	3/16/2006	35.69419	-89.97217	START2	START2	amwe1046_20060316_02
AMWE1047	AMWE1047_20050728_01.JPG	Container	NA	7/28/2005	35.69419	-89.97217	START2	START2	AMWE1047_20050728_01
AMWE1047	amwe1047_20060310_01.JPG	Container	NA	3/10/2006	35.69419	-89.97217	START2	START2	amwe1047_20060310_01

Appendix B - PhotoLog for Thermal Fisher Containers Prior to Removal
Arkansas Municipal Waste-To-Energy
Osceola, Missippi County, Arkansas

Container_ID	Filename	Type	Direction	DateTime	Latitude	Longitude	Photographer	Witness	PhotoName
AMWE1047	amwe1047_20060310_02.JPG	Container	NA	3/10/2006	35.69419	-89.97217	START2	START2	amwe1047_20060310_02
AMWE1047	amwe1047_20060310_03.JPG	Container	NA	3/10/2006	35.69419	-89.97217	START2	START2	amwe1047_20060310_03
AMWE1047	amwe1047_20060316_01.JPG	Container	NA	3/16/2006	35.69419	-89.97217	START2	START2	amwe1047_20060316_01
AMWE1047	amwe1047_20060316_02.JPG	Container	NA	3/16/2006	35.69419	-89.97217	START2	START2	amwe1047_20060316_02
AMWE1048	AMWE1048_20050728_01.JPG	Container	NA	7/28/2005	35.69419	-89.97217	START2	START2	AMWE1048_20050728_01
AMWE1048	AMWE1048_20050728_02.JPG	Container	NA	7/28/2005	35.69419	-89.97217	START2	START2	AMWE1048_20050728_02
AMWE1048	AMWE1048_20050728_03.JPG	Container	NA	7/28/2005	35.69419	-89.97217	START2	START2	AMWE1048_20050728_03
AMWE1048	AMWE1048_20050728_04.JPG	Container	NA	7/28/2005	35.69419	-89.97217	START2	START2	AMWE1048_20050728_04
AMWE1048	amwe1048_20060310_01.JPG	Container	NA	3/10/2006	35.69419	-89.97217	START2	START2	amwe1048_20060310_01
AMWE1048	amwe1048_20060310_02.JPG	Container	NA	3/10/2006	35.69419	-89.97217	START2	START2	amwe1048_20060310_02
AMWE1048	amwe1048_20060310_03.JPG	Container	NA	3/10/2006	35.69419	-89.97217	START2	START2	amwe1048_20060310_03
AMWE1048	amwe1048_20060316_01.JPG	Container	NA	3/16/2006	35.69419	-89.97217	START2	START2	amwe1048_20060316_01
AMWE1048	amwe1048_20060316_02.JPG	Container	NA	3/16/2006	35.69419	-89.97217	START2	START2	amwe1048_20060316_02
AMWE1049	AMWE1049_20050728_01.JPG	Container	NA	7/28/2005	35.69419	-89.97217	START2	START2	AMWE1049_20050728_01
AMWE1049	AMWE1049_20050728_02.JPG	Container	NA	7/28/2005	35.69419	-89.97217	START2	START2	AMWE1049_20050728_02
AMWE1049	AMWE1049_20050728_03.JPG	Container	NA	7/28/2005	35.69419	-89.97217	START2	START2	AMWE1049_20050728_03
AMWE1049	AMWE1049_20050728_04.JPG	Container	NA	7/28/2005	35.69419	-89.97217	START2	START2	AMWE1049_20050728_04
AMWE1049	AMWE1049_20050728_05.JPG	Container	NA	7/28/2005	35.69419	-89.97217	START2	START2	AMWE1049_20050728_05
AMWE1049	amwe1049_20060310_01.JPG	Container	NA	3/10/2006	35.69419	-89.97217	START2	START2	amwe1049_20060310_01
AMWE1049	amwe1049_20060310_02.JPG	Container	NA	3/10/2006	35.69419	-89.97217	START2	START2	amwe1049_20060310_02
AMWE1049	amwe1049_20060316_01.JPG	Container	NA	3/16/2006	35.69419	-89.97217	START2	START2	amwe1049_20060316_01
AMWE1049	amwe1049_20060316_02.JPG	Container	NA	3/16/2006	35.69419	-89.97217	START2	START2	amwe1049_20060316_02
AMWE1050	AMWE1050_20050728_01.JPG	Container	NA	7/28/2005	35.69419	-89.97217	START2	START2	AMWE1050_20050728_01
AMWE1050	AMWE1050_20050728_02.JPG	Container	NA	7/28/2005	35.69419	-89.97217	START2	START2	AMWE1050_20050728_02
AMWE1050	AMWE1050_20050728_03.JPG	Container	NA	7/28/2005	35.69419	-89.97217	START2	START2	AMWE1050_20050728_03
AMWE1050	AMWE1050_20050728_04.JPG	Container	NA	7/28/2005	35.69419	-89.97217	START2	START2	AMWE1050_20050728_04
AMWE1050	AMWE1050_20050728_05.JPG	Container	NA	7/28/2005	35.69419	-89.97217	START2	START2	AMWE1050_20050728_05
AMWE1050	amwe1050_20060310_01.JPG	Container	NA	3/10/2006	35.69419	-89.97217	START2	START2	amwe1050_20060310_01
AMWE1050	amwe1050_20060310_02.JPG	Container	NA	3/10/2006	35.69419	-89.97217	START2	START2	amwe1050_20060310_02
AMWE1050	amwe1050_20060310_03.JPG	Container	NA	3/10/2006	35.69419	-89.97217	START2	START2	amwe1050_20060310_03
AMWE1050	amwe1050_20060316_01.JPG	Container	NA	3/16/2006	35.69419	-89.97217	START2	START2	amwe1050_20060316_01
AMWE1050	amwe1050_20060316_02.JPG	Container	NA	3/16/2006	35.69419	-89.97217	START2	START2	amwe1050_20060316_02
AMWE1051	AMWE1051_20050728_05.JPG	Container	NA	7/28/2005	35.69419	-89.97217	START2	START2	AMWE1051_20050728_05
AMWE1051	AMWE1051_20050728_06.JPG	Container	NA	7/28/2005	35.69419	-89.97217	START2	START2	AMWE1051_20050728_06
AMWE1051	AMWE1051_20050729__01.JPG	Container	NA	7/29/2005	35.69419	-89.97217	START2	START2	AMWE1051_20050729__01
AMWE1051	amwe1051_20060310_01.JPG	Container	NA	3/10/2006	35.69419	-89.97217	START2	START2	amwe1051_20060310_01
AMWE1051	amwe1051_20060310_02.JPG	Container	NA	3/10/2006	35.69419	-89.97217	START2	START2	amwe1051_20060310_02
AMWE1051	amwe1051_20060310_03.JPG	Container	NA	3/10/2006	35.69419	-89.97217	START2	START2	amwe1051_20060310_03
AMWE1051	amwe1051_20060316_01.JPG	Container	NA	3/16/2006	35.69419	-89.97217	START2	START2	amwe1051_20060316_01
AMWE1051	amwe1051_20060316_02.JPG	Container	NA	3/16/2006	35.69419	-89.97217	START2	START2	amwe1051_20060316_02
AMWE1054	AMWE1054_20050728_01.JPG	Container	NA	7/28/2005	35.69419	-89.97217	START2	START2	AMWE1054_20050728_01
AMWE1054	AMWE1054_20050728_02.JPG	Container	NA	7/28/2005	35.69419	-89.97217	START2	START2	AMWE1054_20050728_02
AMWE1054	AMWE1054_20050728_03.JPG	Container	NA	7/28/2005	35.69419	-89.97217	START2	START2	AMWE1054_20050728_03

Appendix B - PhotoLog for Thermal Fisher Containers Prior to Removal
Arkansas Municipal Waste-To-Energy
Osceola, Missippi County, Arkansas

Container_ID	Filename	Type	Direction	DateTime	Latitude	Longitude	Photographer	Witness	PhotoName
AMWE1054	amwe1054_20060310_01.JPG	Container	NA	3/10/2006	35.69419	-89.97217	START2	START2	amwe1054_20060310_01
AMWE1054	amwe1054_20060310_02.JPG	Container	NA	3/10/2006	35.69419	-89.97217	START2	START2	amwe1054_20060310_02
AMWE1054	amwe1054_20060310_03.JPG	Container	NA	3/10/2006	35.69419	-89.97217	START2	START2	amwe1054_20060310_03
AMWE1054	amwe1054_20060316_01.JPG	Container	NA	3/16/2006	35.69419	-89.97217	START2	START2	amwe1054_20060316_01
AMWE1054	amwe1054_20060316_02.JPG	Container	NA	3/16/2006	35.69419	-89.97217	START2	START2	amwe1054_20060316_02
AMWE1055	AMWE1055_20050728_01.JPG	Container	NA	7/28/2005	35.69419	-89.97217	START2	START2	AMWE1055_20050728_01
AMWE1055	AMWE1055_20050728_02.JPG	Container	NA	7/28/2005	35.69419	-89.97217	START2	START2	AMWE1055_20050728_02
AMWE1055	AMWE1055_20050728_03.JPG	Container	NA	7/28/2005	35.69419	-89.97217	START2	START2	AMWE1055_20050728_03
AMWE1055	AMWE1055_20050728_04.JPG	Container	NA	7/28/2005	35.69419	-89.97217	START2	START2	AMWE1055_20050728_04
AMWE1055	amwe1055_20060310_01.JPG	Container	NA	3/10/2006	35.69419	-89.97217	START2	START2	amwe1055_20060310_01
AMWE1055	amwe1055_20060310_02.JPG	Container	NA	3/10/2006	35.69419	-89.97217	START2	START2	amwe1055_20060310_02
AMWE1055	amwe1055_20060310_03.JPG	Container	NA	3/10/2006	35.69419	-89.97217	START2	START2	amwe1055_20060310_03
AMWE1055	amwe1055_20060316_01.JPG	Container	NA	3/16/2006	35.69419	-89.97217	START2	START2	amwe1055_20060316_01
AMWE1055	amwe1055_20060316_02.JPG	Container	NA	3/16/2006	35.69419	-89.97217	START2	START2	amwe1055_20060316_02
AMWE1056	AMWE1056_20050728_01.JPG	Container	NA	7/28/2005	35.69419	-89.97217	START2	START2	AMWE1056_20050728_01
AMWE1056	AMWE1056_20050728_02.JPG	Container	NA	7/28/2005	35.69419	-89.97217	START2	START2	AMWE1056_20050728_02
AMWE1056	AMWE1056_20050728_03.JPG	Container	NA	7/28/2005	35.69419	-89.97217	START2	START2	AMWE1056_20050728_03
AMWE1056	AMWE1056_20050728_04.JPG	Container	NA	7/28/2005	35.69419	-89.97217	START2	START2	AMWE1056_20050728_04
AMWE1056	amwe1056_20060310_01.JPG	Container	NA	3/10/2006	35.69419	-89.97217	START2	START2	amwe1056_20060310_01
AMWE1056	amwe1056_20060310_02.JPG	Container	NA	3/10/2006	35.69419	-89.97217	START2	START2	amwe1056_20060310_02
AMWE1056	amwe1056_20060310_03.JPG	Container	NA	3/10/2006	35.69419	-89.97217	START2	START2	amwe1056_20060310_03
AMWE1056	amwe1056_20060316_01.JPG	Container	NA	3/16/2006	35.69419	-89.97217	START2	START2	amwe1056_20060316_01
AMWE1056	amwe1056_20060316_02.JPG	Container	NA	3/16/2006	35.69419	-89.97217	START2	START2	amwe1056_20060316_02
AMWE1057	AMWE1057_20050728_01.JPG	Container	NA	7/28/2005	35.69419	-89.97217	START2	START2	AMWE1057_20050728_01
AMWE1057	AMWE1057_20050728_02.JPG	Container	NA	7/28/2005	35.69419	-89.97217	START2	START2	AMWE1057_20050728_02
AMWE1057	AMWE1057_20050728_03.JPG	Container	NA	7/28/2005	35.69419	-89.97217	START2	START2	AMWE1057_20050728_03
AMWE1057	AMWE1057_20050728_04.JPG	Container	NA	7/28/2005	35.69419	-89.97217	START2	START2	AMWE1057_20050728_04
AMWE1057	amwe1057_20060310_01.JPG	Container	NA	3/10/2006	35.69419	-89.97217	START2	START2	amwe1057_20060310_01
AMWE1057	amwe1057_20060310_02.JPG	Container	NA	3/10/2006	35.69419	-89.97217	START2	START2	amwe1057_20060310_02
AMWE1057	amwe1057_20060310_03.JPG	Container	NA	3/10/2006	35.69419	-89.97217	START2	START2	amwe1057_20060310_03
AMWE1057	amwe1057_20060316_01.JPG	Container	NA	3/16/2006	35.69419	-89.97217	START2	START2	amwe1057_20060316_01
AMWE1057	amwe1057_20060316_02.JPG	Container	NA	3/16/2006	35.69419	-89.97217	START2	START2	amwe1057_20060316_02
AMWE1058	AMWE1058_20050728_01.JPG	Container	NA	7/28/2005	35.69419	-89.97217	START2	START2	AMWE1058_20050728_01
AMWE1058	AMWE1058_20050728_02.JPG	Container	NA	7/28/2005	35.69419	-89.97217	START2	START2	AMWE1058_20050728_02
AMWE1058	AMWE1058_20050728_03.JPG	Container	NA	7/28/2005	35.69419	-89.97217	START2	START2	AMWE1058_20050728_03
AMWE1058	AMWE1058_20050728_04.JPG	Container	NA	7/28/2005	35.69419	-89.97217	START2	START2	AMWE1058_20050728_04
AMWE1058	amwe1058_20060310_01.JPG	Container	NA	3/10/2006	35.69419	-89.97217	START2	START2	amwe1058_20060310_01
AMWE1058	amwe1058_20060310_02.JPG	Container	NA	3/10/2006	35.69419	-89.97217	START2	START2	amwe1058_20060310_02
AMWE1058	amwe1058_20060310_03.JPG	Container	NA	3/10/2006	35.69419	-89.97217	START2	START2	amwe1058_20060310_03
AMWE1058	amwe1058_20060316_01.JPG	Container	NA	3/16/2006	35.69419	-89.97217	START2	START2	amwe1058_20060316_01
AMWE1058	amwe1058_20060316_02.JPG	Container	NA	3/16/2006	35.69419	-89.97217	START2	START2	amwe1058_20060316_02
AMWE1059	AMWE1059_20050728_01.JPG	Container	NA	7/28/2005	35.69419	-89.97217	START2	START2	AMWE1059_20050728_01
AMWE1059	AMWE1059_20050728_02.JPG	Container	NA	7/28/2005	35.69419	-89.97217	START2	START2	AMWE1059_20050728_02

Appendix B - PhotoLog for Thermal Fisher Containers Prior to Removal
Arkansas Municipal Waste-To-Energy
Osceola, Missippi County, Arkansas

Container_ID	Filename	Type	Direction	DateTime	Latitude	Longitude	Photographer	Witness	PhotoName
AMWE1059	AMWE1059_20050728_03.JPG	Container	NA	7/28/2005	35.69419	-89.97217	START2	START2	AMWE1059_20050728_03
AMWE1059	AMWE1059_20050728_04.JPG	Container	NA	7/28/2005	35.69419	-89.97217	START2	START2	AMWE1059_20050728_04
AMWE1059	AMWE1059_20050728_05.JPG	Container	NA	7/28/2005	35.69419	-89.97217	START2	START2	AMWE1059_20050728_05
AMWE1059	amwe1059_20060310_01.JPG	Container	NA	3/10/2006	35.69419	-89.97217	START2	START2	amwe1059_20060310_01
AMWE1059	amwe1059_20060310_02.JPG	Container	NA	3/10/2006	35.69419	-89.97217	START2	START2	amwe1059_20060310_02
AMWE1059	amwe1059_20060310_03.JPG	Container	NA	3/10/2006	35.69419	-89.97217	START2	START2	amwe1059_20060310_03
AMWE1059	amwe1059_20060310_04.JPG	Container	NA	3/10/2006	35.69419	-89.97217	START2	START2	amwe1059_20060310_04
AMWE1059	amwe1059_20060316_01.JPG	Container	NA	3/16/2006	35.69419	-89.97217	START2	START2	amwe1059_20060316_01
AMWE1059	amwe1059_20060316_02.JPG	Container	NA	3/16/2006	35.69419	-89.97217	START2	START2	amwe1059_20060316_02
AMWE1060	AMWE1060_20050728_01.JPG	Container	NA	7/28/2005	35.69419	-89.97217	START2	START2	AMWE1060_20050728_01
AMWE1060	AMWE1060_20050728_02.JPG	Container	NA	7/28/2005	35.69419	-89.97217	START2	START2	AMWE1060_20050728_02
AMWE1060	AMWE1060_20050728_03.JPG	Container	NA	7/28/2005	35.69419	-89.97217	START2	START2	AMWE1060_20050728_03
AMWE1060	AMWE1060_20050728_04.JPG	Container	NA	7/28/2005	35.69419	-89.97217	START2	START2	AMWE1060_20050728_04
AMWE1060	amwe1060_20060310_01.JPG	Container	NA	3/10/2006	35.69419	-89.97217	START2	START2	amwe1060_20060310_01
AMWE1060	amwe1060_20060310_02.JPG	Container	NA	3/10/2006	35.69419	-89.97217	START2	START2	amwe1060_20060310_02
AMWE1060	amwe1060_20060310_03.JPG	Container	NA	3/10/2006	35.69419	-89.97217	START2	START2	amwe1060_20060310_03
AMWE1060	amwe1060_20060316_01.JPG	Container	NA	3/16/2006	35.69419	-89.97217	START2	START2	amwe1060_20060316_01
AMWE1060	amwe1060_20060316_02.JPG	Container	NA	3/16/2006	35.69419	-89.97217	START2	START2	amwe1060_20060316_02
AMWE1061	AMWE1061_20050728_01.JPG	Container	NA	7/28/2005	35.69419	-89.97217	START2	START2	AMWE1061_20050728_01
AMWE1061	AMWE1061_20050728_02.JPG	Container	NA	7/28/2005	35.69419	-89.97217	START2	START2	AMWE1061_20050728_02
AMWE1061	AMWE1061_20050728_03.JPG	Container	NA	7/28/2005	35.69419	-89.97217	START2	START2	AMWE1061_20050728_03
AMWE1061	AMWE1061_20050728_04.JPG	Container	NA	7/28/2005	35.69419	-89.97217	START2	START2	AMWE1061_20050728_04
AMWE1061	amwe1061_20060310_01.JPG	Container	NA	3/10/2006	35.69419	-89.97217	START2	START2	amwe1061_20060310_01
AMWE1061	amwe1061_20060310_02.JPG	Container	NA	3/10/2006	35.69419	-89.97217	START2	START2	amwe1061_20060310_02
AMWE1061	amwe1061_20060310_03.JPG	Container	NA	3/10/2006	35.69419	-89.97217	START2	START2	amwe1061_20060310_03
AMWE1061	amwe1061_20060316_01.JPG	Container	NA	3/16/2006	35.69419	-89.97217	START2	START2	amwe1061_20060316_01
AMWE1061	amwe1061_20060316_02.JPG	Container	NA	3/16/2006	35.69419	-89.97217	START2	START2	amwe1061_20060316_02
AMWE1063	AMWE1063_20050728_01.JPG	Container	NA	7/28/2005	35.69419	-89.97217	START2	START2	AMWE1063_20050728_01
AMWE1063	AMWE1063_20050728_02.JPG	Container	NA	7/28/2005	35.69419	-89.97217	START2	START2	AMWE1063_20050728_02
AMWE1063	AMWE1063_20050728_03.JPG	Container	NA	7/28/2005	35.69419	-89.97217	START2	START2	AMWE1063_20050728_03
AMWE1063	AMWE1063_20050728_04.JPG	Container	NA	7/28/2005	35.69419	-89.97217	START2	START2	AMWE1063_20050728_04
AMWE1063	amwe1063_20060310_01.JPG	Container	NA	3/10/2006	35.69419	-89.97217	START2	START2	amwe1063_20060310_01
AMWE1063	amwe1063_20060310_02.JPG	Container	NA	3/10/2006	35.69419	-89.97217	START2	START2	amwe1063_20060310_02
AMWE1063	amwe1063_20060310_03.JPG	Container	NA	3/10/2006	35.69419	-89.97217	START2	START2	amwe1063_20060310_03
AMWE1063	amwe1063_20060316_01.JPG	Container	NA	3/16/2006	35.69419	-89.97217	START2	START2	amwe1063_20060316_01
AMWE1063	amwe1063_20060316_02.JPG	Container	NA	3/16/2006	35.69419	-89.97217	START2	START2	amwe1063_20060316_02
AMWE1064	AMWE1064_20050728_01.JPG	Container	NA	7/28/2005	35.69419	-89.97217	START2	START2	AMWE1064_20050728_01
AMWE1064	AMWE1064_20050728_02.JPG	Container	NA	7/28/2005	35.69419	-89.97217	START2	START2	AMWE1064_20050728_02
AMWE1064	AMWE1064_20050728_03.JPG	Container	NA	7/28/2005	35.69419	-89.97217	START2	START2	AMWE1064_20050728_03
AMWE1064	AMWE1064_20050728_04.JPG	Container	NA	7/28/2005	35.69419	-89.97217	START2	START2	AMWE1064_20050728_04
AMWE1064	amwe1064_20060310_01.JPG	Container	NA	3/10/2006	35.69419	-89.97217	START2	START2	amwe1064_20060310_01
AMWE1064	amwe1064_20060310_02.JPG	Container	NA	3/10/2006	35.69419	-89.97217	START2	START2	amwe1064_20060310_02
AMWE1064	amwe1064_20060310_03.JPG	Container	NA	3/10/2006	35.69419	-89.97217	START2	START2	amwe1064_20060310_03

Appendix B - PhotoLog for Thermal Fisher Containers Prior to Removal
Arkansas Municipal Waste-To-Energy
Osceola, Missippi County, Arkansas

Container_ID	Filename	Type	Direction	DateTime	Latitude	Longitude	Photographer	Witness	PhotoName
AMWE1064	amwe1064_20060316_01.JPG	Container	NA	3/16/2006	35.69419	-89.97217	START2	START2	amwe1064_20060316_01
AMWE1064	amwe1064_20060316_02.JPG	Container	NA	3/16/2006	35.69419	-89.97217	START2	START2	amwe1064_20060316_02
AMWE1065	AMWE1065_20050728_01.JPG	Container	NA	7/28/2005	35.69419	-89.97217	START2	START2	AMWE1065_20050728_01
AMWE1065	AMWE1065_20050728_02.JPG	Container	NA	7/28/2005	35.69419	-89.97217	START2	START2	AMWE1065_20050728_02
AMWE1065	AMWE1065_20050728_03.JPG	Container	NA	7/28/2005	35.69419	-89.97217	START2	START2	AMWE1065_20050728_03
AMWE1065	AMWE1065_20050728_04.JPG	Container	NA	7/28/2005	35.69419	-89.97217	START2	START2	AMWE1065_20050728_04
AMWE1065	amwe1065_20060310_01.JPG	Container	NA	3/10/2006	35.69419	-89.97217	START2	START2	amwe1065_20060310_01
AMWE1065	amwe1065_20060310_02.JPG	Container	NA	3/10/2006	35.69419	-89.97217	START2	START2	amwe1065_20060310_02
AMWE1065	amwe1065_20060310_03.JPG	Container	NA	3/10/2006	35.69419	-89.97217	START2	START2	amwe1065_20060310_03
AMWE1065	amwe1065_20060310_04.JPG	Container	NA	3/10/2006	35.69419	-89.97217	START2	START2	amwe1065_20060310_04
AMWE1065	amwe1065_20060316_01.JPG	Container	NA	3/16/2006	35.69419	-89.97217	START2	START2	amwe1065_20060316_01
AMWE1065	amwe1065_20060316_02.JPG	Container	NA	3/16/2006	35.69419	-89.97217	START2	START2	amwe1065_20060316_02
AMWE1066	AMWE1066_20050728_01.JPG	Container	NA	7/28/2005	35.69419	-89.97217	START2	START2	AMWE1066_20050728_01
AMWE1066	AMWE1066_20050728_02.JPG	Container	NA	7/28/2005	35.69419	-89.97217	START2	START2	AMWE1066_20050728_02
AMWE1066	AMWE1066_20050728_03.JPG	Container	NA	7/28/2005	35.69419	-89.97217	START2	START2	AMWE1066_20050728_03
AMWE1066	AMWE1066_20050728_04.JPG	Container	NA	7/28/2005	35.69419	-89.97217	START2	START2	AMWE1066_20050728_04
AMWE1066	amwe1066_20060310_01.JPG	Container	NA	3/10/2006	35.69419	-89.97217	START2	START2	amwe1066_20060310_01
AMWE1066	amwe1066_20060310_02.JPG	Container	NA	3/10/2006	35.69419	-89.97217	START2	START2	amwe1066_20060310_02
AMWE1066	amwe1066_20060310_03.JPG	Container	NA	3/10/2006	35.69419	-89.97217	START2	START2	amwe1066_20060310_03
AMWE1066	amwe1066_20060316_01.JPG	Container	NA	3/16/2006	35.69419	-89.97217	START2	START2	amwe1066_20060316_01
AMWE1066	amwe1066_20060316_02.JPG	Container	NA	3/16/2006	35.69419	-89.97217	START2	START2	amwe1066_20060316_02
AMWE1067	AMWE1067_20050728_01.JPG	Container	NA	7/28/2005	35.69419	-89.97217	START2	START2	AMWE1067_20050728_01
AMWE1067	AMWE1067_20050728_02.JPG	Container	NA	7/28/2005	35.69419	-89.97217	START2	START2	AMWE1067_20050728_02
AMWE1067	AMWE1067_20050728_03.JPG	Container	NA	7/28/2005	35.69419	-89.97217	START2	START2	AMWE1067_20050728_03
AMWE1067	AMWE1067_20050728_04.JPG	Container	NA	7/28/2005	35.69419	-89.97217	START2	START2	AMWE1067_20050728_04
AMWE1067	amwe1067_20060310_01.JPG	Container	NA	3/10/2006	35.69419	-89.97217	START2	START2	amwe1067_20060310_01
AMWE1067	amwe1067_20060310_02.JPG	Container	NA	3/10/2006	35.69419	-89.97217	START2	START2	amwe1067_20060310_02
AMWE1067	amwe1067_20060310_03.JPG	Container	NA	3/10/2006	35.69419	-89.97217	START2	START2	amwe1067_20060310_03
AMWE1067	amwe1067_20060316_01.JPG	Container	NA	3/16/2006	35.69419	-89.97217	START2	START2	amwe1067_20060316_01
AMWE1067	amwe1067_20060316_02.JPG	Container	NA	3/16/2006	35.69419	-89.97217	START2	START2	amwe1067_20060316_02
AMWE1068	AMWE1068_20050728_02.JPG	Container	NA	7/28/2005	35.69419	-89.97217	START2	START2	AMWE1068_20050728_02
AMWE1068	AMWE1068_20050728_03.JPG	Container	NA	7/28/2005	35.69419	-89.97217	START2	START2	AMWE1068_20050728_03
AMWE1068	AMWE1068_20050728_04.JPG	Container	NA	7/28/2005	35.69419	-89.97217	START2	START2	AMWE1068_20050728_04
AMWE1068	AMWE1068_20050728_05.JPG	Container	NA	7/28/2005	35.69419	-89.97217	START2	START2	AMWE1068_20050728_05
AMWE1068	AMWE1068_20050728_06.JPG	Container	NA	7/28/2005	35.69419	-89.97217	START2	START2	AMWE1068_20050728_06
AMWE1068	amwe1068_20060310_01.JPG	Container	NA	3/10/2006	35.69419	-89.97217	START2	START2	amwe1068_20060310_01
AMWE1068	amwe1068_20060310_02.JPG	Container	NA	3/10/2006	35.69419	-89.97217	START2	START2	amwe1068_20060310_02
AMWE1068	amwe1068_20060310_03.JPG	Container	NA	3/10/2006	35.69419	-89.97217	START2	START2	amwe1068_20060310_03
AMWE1068	amwe1068_20060316_01.JPG	Container	NA	3/16/2006	35.69419	-89.97217	START2	START2	amwe1068_20060316_01
AMWE1068	amwe1068_20060316_02.JPG	Container	NA	3/16/2006	35.69419	-89.97217	START2	START2	amwe1068_20060316_02
AMWE1069	AMWE1069_20050728_01.JPG	Container	NA	7/28/2005	35.69419	-89.97217	START2	START2	AMWE1069_20050728_01
AMWE1069	AMWE1069_20050728_02.JPG	Container	NA	7/28/2005	35.69419	-89.97217	START2	START2	AMWE1069_20050728_02
AMWE1069	AMWE1069_20050728_03.JPG	Container	NA	7/28/2005	35.69419	-89.97217	START2	START2	AMWE1069_20050728_03

Appendix B - PhotoLog for Thermal Fisher Containers Prior to Removal
Arkansas Municipal Waste-To-Energy
Osceola, Missippi County, Arkansas

Container_ID	Filename	Type	Direction	DateTime	Latitude	Longitude	Photographer	Witness	PhotoName
AMWE1069	AMWE1069_20050728_04.JPG	Container	NA	7/28/2005	35.69419	-89.97217	START2	START2	AMWE1069_20050728_04
AMWE1069	amwe1069_20060310_01.JPG	Container	NA	3/10/2006	35.69419	-89.97217	START2	START2	amwe1069_20060310_01
AMWE1069	amwe1069_20060310_02.JPG	Container	NA	3/10/2006	35.69419	-89.97217	START2	START2	amwe1069_20060310_02
AMWE1069	amwe1069_20060310_03.JPG	Container	NA	3/10/2006	35.69419	-89.97217	START2	START2	amwe1069_20060310_03
AMWE1069	AMWE1069_20060317_01.JPG	Container	NA	3/17/2006	35.69419	-89.97217	START2	START2	AMWE1069_20060317_01
AMWE1069	AMWE1069_20060317_02.JPG	Container	NA	3/17/2006	35.69419	-89.97217	START2	START2	AMWE1069_20060317_02
AMWE1070	AMWE1070_20050722_02.JPG	Container	NA	7/22/2005	35.69419	-89.97217	START2	START2	AMWE1070_20050722_02
AMWE1070	AMWE1070_20050722_03.JPG	Container	NA	7/22/2005	35.69419	-89.97217	START2	START2	AMWE1070_20050722_03
AMWE1070	AMWE1070_20050722_04.JPG	Container	NA	7/22/2005	35.69419	-89.97217	START2	START2	AMWE1070_20050722_04
AMWE1070	AMWE1070_20050728_01.JPG	Container	NA	7/28/2005	35.69419	-89.97217	START2	START2	AMWE1070_20050728_01
AMWE1070	AMWE1070_20050728_02.JPG	Container	NA	7/28/2005	35.69419	-89.97217	START2	START2	AMWE1070_20050728_02
AMWE1070	AMWE1070_20050728_03.JPG	Container	NA	7/28/2005	35.69419	-89.97217	START2	START2	AMWE1070_20050728_03
AMWE1070	AMWE1070_20050728_04.JPG	Container	NA	7/28/2005	35.69419	-89.97217	START2	START2	AMWE1070_20050728_04
AMWE1070	amwe1070_20060310_01.JPG	Container	NA	3/10/2006	35.69419	-89.97217	START2	START2	amwe1070_20060310_01
AMWE1070	amwe1070_20060310_02.JPG	Container	NA	3/10/2006	35.69419	-89.97217	START2	START2	amwe1070_20060310_02
AMWE1070	amwe1070_20060310_03.JPG	Container	NA	3/10/2006	35.69419	-89.97217	START2	START2	amwe1070_20060310_03
AMWE1070	amwe1070_20060316_01.JPG	Container	NA	3/16/2006	35.69419	-89.97217	START2	START2	amwe1070_20060316_01
AMWE1070	amwe1070_20060316_02.JPG	Container	NA	3/16/2006	35.69419	-89.97217	START2	START2	amwe1070_20060316_02
AMWE1071	AMWE1071_20050728_01.JPG	Container	NA	7/28/2005	35.69419	-89.97217	START2	START2	AMWE1071_20050728_01
AMWE1071	AMWE1071_20050728_02.JPG	Container	NA	7/28/2005	35.69419	-89.97217	START2	START2	AMWE1071_20050728_02
AMWE1071	AMWE1071_20050728_03.JPG	Container	NA	7/28/2005	35.69419	-89.97217	START2	START2	AMWE1071_20050728_03
AMWE1071	AMWE1071_20050728_04.JPG	Container	NA	7/28/2005	35.69419	-89.97217	START2	START2	AMWE1071_20050728_04
AMWE1071	amwe1071_20060310_01.JPG	Container	NA	3/10/2006	35.69419	-89.97217	START2	START2	amwe1071_20060310_01
AMWE1071	amwe1071_20060310_02.JPG	Container	NA	3/10/2006	35.69419	-89.97217	START2	START2	amwe1071_20060310_02
AMWE1071	amwe1071_20060310_03.JPG	Container	NA	3/10/2006	35.69419	-89.97217	START2	START2	amwe1071_20060310_03
AMWE1071	amwe1071_20060310_04.JPG	Container	NA	3/10/2006	35.69419	-89.97217	START2	START2	amwe1071_20060310_04
AMWE1071	AMWE1071_20060317_01.JPG	Container	NA	3/17/2006	35.69419	-89.97217	START2	START2	AMWE1071_20060317_01
AMWE1071	AMWE1071_20060317_02.JPG	Container	NA	3/17/2006	35.69419	-89.97217	START2	START2	AMWE1071_20060317_02
AMWE1072	AMWE1072_20050716__02.jpg	Container	NA	7/16/2005	35.69419	-89.97217	START2	START2	AMWE1072_20050716__02
AMWE1072	AMWE1072_20050716__03.jpg	Container	NA	7/16/2005	35.69419	-89.97217	START2	START2	AMWE1072_20050716__03
AMWE1072	AMWE1072_20050728_01.JPG	Container	NA	7/28/2005	35.69419	-89.97217	START2	START2	AMWE1072_20050728_01
AMWE1072	AMWE1072_20050728_02.JPG	Container	NA	7/28/2005	35.69419	-89.97217	START2	START2	AMWE1072_20050728_02
AMWE1072	AMWE1072_20050728_03.JPG	Container	NA	7/28/2005	35.69419	-89.97217	START2	START2	AMWE1072_20050728_03
AMWE1072	AMWE1072_20050728_04.JPG	Container	NA	7/28/2005	35.69419	-89.97217	START2	START2	AMWE1072_20050728_04
AMWE1072	amwe1072_20060310_01.JPG	Container	NA	3/10/2006	35.69419	-89.97217	START2	START2	amwe1072_20060310_01
AMWE1072	amwe1072_20060310_02.JPG	Container	NA	3/10/2006	35.69419	-89.97217	START2	START2	amwe1072_20060310_02
AMWE1072	amwe1072_20060310_03.JPG	Container	NA	3/10/2006	35.69419	-89.97217	START2	START2	amwe1072_20060310_03
AMWE1072	amwe1072_20060316_01.JPG	Container	NA	3/16/2006	35.69419	-89.97217	START2	START2	amwe1072_20060316_01
AMWE1072	amwe1072_20060316_02.JPG	Container	NA	3/16/2006	35.69419	-89.97217	START2	START2	amwe1072_20060316_02
AMWE1073	AMWE1073_20050728_01.JPG	Container	NA	7/28/2005	35.69419	-89.97217	START2	START2	AMWE1073_20050728_01
AMWE1073	AMWE1073_20050728_02.JPG	Container	NA	7/28/2005	35.69419	-89.97217	START2	START2	AMWE1073_20050728_02
AMWE1073	AMWE1073_20050728_03.JPG	Container	NA	7/28/2005	35.69419	-89.97217	START2	START2	AMWE1073_20050728_03
AMWE1073	AMWE1073_20050728_04.JPG	Container	NA	7/28/2005	35.69419	-89.97217	START2	START2	AMWE1073_20050728_04

Appendix B - PhotoLog for Thermal Fisher Containers Prior to Removal
Arkansas Municipal Waste-To-Energy
Osceola, Missippi County, Arkansas

Container_ID	Filename	Type	Direction	DateTime	Latitude	Longitude	Photographer	Witness	PhotoName
AMWE1073	amwe1073_20060310_01.JPG	Container	NA	3/10/2006	35.69419	-89.97217	START2	START2	amwe1073_20060310_01
AMWE1073	amwe1073_20060310_02.JPG	Container	NA	3/10/2006	35.69419	-89.97217	START2	START2	amwe1073_20060310_02
AMWE1073	amwe1073_20060310_03.JPG	Container	NA	3/10/2006	35.69419	-89.97217	START2	START2	amwe1073_20060310_03
AMWE1073	amwe1073_20060316_01.JPG	Container	NA	3/16/2006	35.69419	-89.97217	START2	START2	amwe1073_20060316_01
AMWE1073	amwe1073_20060316_02.JPG	Container	NA	3/16/2006	35.69419	-89.97217	START2	START2	amwe1073_20060316_02
AMWE1074	AMWE1074_20050728_01.JPG	Container	NA	7/28/2005	35.69419	-89.97217	START2	START2	AMWE1074_20050728_01
AMWE1074	AMWE1074_20050728_02.JPG	Container	NA	7/28/2005	35.69419	-89.97217	START2	START2	AMWE1074_20050728_02
AMWE1074	AMWE1074_20050728_03.JPG	Container	NA	7/28/2005	35.69419	-89.97217	START2	START2	AMWE1074_20050728_03
AMWE1074	AMWE1074_20050728_04.JPG	Container	NA	7/28/2005	35.69419	-89.97217	START2	START2	AMWE1074_20050728_04
AMWE1074	amwe1074_20060310_01.JPG	Container	NA	3/10/2006	35.69419	-89.97217	START2	START2	amwe1074_20060310_01
AMWE1074	amwe1074_20060310_02.JPG	Container	NA	3/10/2006	35.69419	-89.97217	START2	START2	amwe1074_20060310_02
AMWE1074	amwe1074_20060310_03.JPG	Container	NA	3/10/2006	35.69419	-89.97217	START2	START2	amwe1074_20060310_03
AMWE1074	amwe1074_20060316_01.JPG	Container	NA	3/16/2006	35.69419	-89.97217	START2	START2	amwe1074_20060316_01
AMWE1074	amwe1074_20060316_02.JPG	Container	NA	3/16/2006	35.69419	-89.97217	START2	START2	amwe1074_20060316_02
AMWE1075	AMWE1075_20050728_01.JPG	Container	NA	7/28/2005	35.69419	-89.97217	START2	START2	AMWE1075_20050728_01
AMWE1075	AMWE1075_20050728_02.JPG	Container	NA	7/28/2005	35.69419	-89.97217	START2	START2	AMWE1075_20050728_02
AMWE1075	AMWE1075_20050728_03.JPG	Container	NA	7/28/2005	35.69419	-89.97217	START2	START2	AMWE1075_20050728_03
AMWE1075	AMWE1075_20050728_04.JPG	Container	NA	7/28/2005	35.69419	-89.97217	START2	START2	AMWE1075_20050728_04
AMWE1075	AMWE1075_20050728_05.JPG	Container	NA	7/28/2005	35.69419	-89.97217	START2	START2	AMWE1075_20050728_05
AMWE1075	amwe1075_20060310_01.JPG	Container	NA	3/10/2006	35.69419	-89.97217	START2	START2	amwe1075_20060310_01
AMWE1075	amwe1075_20060310_02.JPG	Container	NA	3/10/2006	35.69419	-89.97217	START2	START2	amwe1075_20060310_02
AMWE1075	amwe1075_20060310_03.JPG	Container	NA	3/10/2006	35.69419	-89.97217	START2	START2	amwe1075_20060310_03
AMWE1075	amwe1075_20060316_01.JPG	Container	NA	3/16/2006	35.69419	-89.97217	START2	START2	amwe1075_20060316_01
AMWE1075	amwe1075_20060316_02.JPG	Container	NA	3/16/2006	35.69419	-89.97217	START2	START2	amwe1075_20060316_02
AMWE1076	AMWE1076_20050728_01.JPG	Container	NA	7/28/2005	35.69419	-89.97217	START2	START2	AMWE1076_20050728_01
AMWE1076	AMWE1076_20050728_02.JPG	Container	NA	7/28/2005	35.69419	-89.97217	START2	START2	AMWE1076_20050728_02
AMWE1076	AMWE1076_20050728_03.JPG	Container	NA	7/28/2005	35.69419	-89.97217	START2	START2	AMWE1076_20050728_03
AMWE1076	AMWE1076_20050728_04.JPG	Container	NA	7/28/2005	35.69419	-89.97217	START2	START2	AMWE1076_20050728_04
AMWE1076	AMWE1076_20050728_05.JPG	Container	NA	7/28/2005	35.69419	-89.97217	START2	START2	AMWE1076_20050728_05
AMWE1076	amwe1076_20060310_01.JPG	Container	NA	3/10/2006	35.69419	-89.97217	START2	START2	amwe1076_20060310_01
AMWE1076	amwe1076_20060310_02.JPG	Container	NA	3/10/2006	35.69419	-89.97217	START2	START2	amwe1076_20060310_02
AMWE1076	amwe1076_20060310_03.JPG	Container	NA	3/10/2006	35.69419	-89.97217	START2	START2	amwe1076_20060310_03
AMWE1076	amwe1076_20060316_01.JPG	Container	NA	3/16/2006	35.69419	-89.97217	START2	START2	amwe1076_20060316_01
AMWE1076	amwe1076_20060316_02.JPG	Container	NA	3/16/2006	35.69419	-89.97217	START2	START2	amwe1076_20060316_02
AMWE1077	AMWE1077_20050728_01.JPG	Container	NA	7/28/2005	35.69419	-89.97217	START2	START2	AMWE1077_20050728_01
AMWE1077	AMWE1077_20050728_02.JPG	Container	NA	7/28/2005	35.69419	-89.97217	START2	START2	AMWE1077_20050728_02
AMWE1077	AMWE1077_20050728_03.JPG	Container	NA	7/28/2005	35.69419	-89.97217	START2	START2	AMWE1077_20050728_03
AMWE1077	AMWE1077_20050728_04.JPG	Container	NA	7/28/2005	35.69419	-89.97217	START2	START2	AMWE1077_20050728_04
AMWE1077	amwe1077_20060310_01.JPG	Container	NA	3/10/2006	35.69419	-89.97217	START2	START2	amwe1077_20060310_01
AMWE1077	amwe1077_20060310_02.JPG	Container	NA	3/10/2006	35.69419	-89.97217	START2	START2	amwe1077_20060310_02
AMWE1077	amwe1077_20060310_03.JPG	Container	NA	3/10/2006	35.69419	-89.97217	START2	START2	amwe1077_20060310_03
AMWE1077	amwe1077_20060316_01.JPG	Container	NA	3/16/2006	35.69419	-89.97217	START2	START2	amwe1077_20060316_01
AMWE1077	amwe1077_20060316_02.JPG	Container	NA	3/16/2006	35.69419	-89.97217	START2	START2	amwe1077_20060316_02

Appendix B - PhotoLog for Thermal Fisher Containers Prior to Removal
Arkansas Municipal Waste-To-Energy
Osceola, Missippi County, Arkansas

Container_ID	Filename	Type	Direction	DateTime	Latitude	Longitude	Photographer	Witness	PhotoName
AMWE1078	AMWE1078_20050728_01.JPG	Container	NA	7/28/2005	35.69419	-89.97217	START2	START2	AMWE1078_20050728_01
AMWE1078	AMWE1078_20050728_02.JPG	Container	NA	7/28/2005	35.69419	-89.97217	START2	START2	AMWE1078_20050728_02
AMWE1078	AMWE1078_20050728_03.JPG	Container	NA	7/28/2005	35.69419	-89.97217	START2	START2	AMWE1078_20050728_03
AMWE1078	AMWE1078_20050728_04.JPG	Container	NA	7/28/2005	35.69419	-89.97217	START2	START2	AMWE1078_20050728_04
AMWE1078	AMWE1078_20050728_05.JPG	Container	NA	7/28/2005	35.69419	-89.97217	START2	START2	AMWE1078_20050728_05
AMWE1078	amwe1078_20060310_01.JPG	Container	NA	3/10/2006	35.69419	-89.97217	START2	START2	amwe1078_20060310_01
AMWE1078	amwe1078_20060310_02.JPG	Container	NA	3/10/2006	35.69419	-89.97217	START2	START2	amwe1078_20060310_02
AMWE1078	amwe1078_20060310_03.JPG	Container	NA	3/10/2006	35.69419	-89.97217	START2	START2	amwe1078_20060310_03
AMWE1078	amwe1078_20060316_01.JPG	Container	NA	3/16/2006	35.69419	-89.97217	START2	START2	amwe1078_20060316_01
AMWE1078	amwe1078_20060316_02.JPG	Container	NA	3/16/2006	35.69419	-89.97217	START2	START2	amwe1078_20060316_02
AMWE1079	AMWE1079_20050729__05.JPG	Container	NA	7/29/2005	35.69419	-89.97217	START2	START2	AMWE1079_20050729__05
AMWE1079	AMWE1079_20050729__06.JPG	Container	NA	7/29/2005	35.69419	-89.97217	START2	START2	AMWE1079_20050729__06
AMWE1079	AMWE1079_20050729__07.JPG	Container	NA	7/29/2005	35.69419	-89.97217	START2	START2	AMWE1079_20050729__07
AMWE1079	AMWE1079_20050729__08.JPG	Container	NA	7/29/2005	35.69419	-89.97217	START2	START2	AMWE1079_20050729__08
AMWE1079	amwe1079_20060310_01.JPG	Container	NA	3/10/2006	35.69419	-89.97217	START2	START2	amwe1079_20060310_01
AMWE1079	amwe1079_20060310_02.JPG	Container	NA	3/10/2006	35.69419	-89.97217	START2	START2	amwe1079_20060310_02
AMWE1079	amwe1079_20060310_03.JPG	Container	NA	3/10/2006	35.69419	-89.97217	START2	START2	amwe1079_20060310_03
AMWE1079	amwe1079_20060316_01.JPG	Container	NA	3/16/2006	35.69419	-89.97217	START2	START2	amwe1079_20060316_01
AMWE1079	amwe1079_20060316_02.JPG	Container	NA	3/16/2006	35.69419	-89.97217	START2	START2	amwe1079_20060316_02
AMWE1080	AMWE1080_20050729__01.JPG	Container	NA	7/29/2005	35.69419	-89.97217	START2	START2	AMWE1080_20050729__01
AMWE1080	AMWE1080_20050729__02.JPG	Container	NA	7/29/2005	35.69419	-89.97217	START2	START2	AMWE1080_20050729__02
AMWE1080	AMWE1080_20050729__03.JPG	Container	NA	7/29/2005	35.69419	-89.97217	START2	START2	AMWE1080_20050729__03
AMWE1080	AMWE1080_20050729__04.JPG	Container	NA	7/29/2005	35.69419	-89.97217	START2	START2	AMWE1080_20050729__04
AMWE1080	amwe1080_20060310_01.JPG	Container	NA	3/10/2006	35.69419	-89.97217	START2	START2	amwe1080_20060310_01
AMWE1080	amwe1080_20060310_02.JPG	Container	NA	3/10/2006	35.69419	-89.97217	START2	START2	amwe1080_20060310_02
AMWE1080	amwe1080_20060310_03.JPG	Container	NA	3/10/2006	35.69419	-89.97217	START2	START2	amwe1080_20060310_03
AMWE1080	amwe1080_20060310_04.JPG	Container	NA	3/10/2006	35.69419	-89.97217	START2	START2	amwe1080_20060310_04
AMWE1080	amwe1080_20060316_01.JPG	Container	NA	3/16/2006	35.69419	-89.97217	START2	START2	amwe1080_20060316_01
AMWE1080	amwe1080_20060316_02.JPG	Container	NA	3/16/2006	35.69419	-89.97217	START2	START2	amwe1080_20060316_02
AMWE1081	AMWE1081_20050728_01.JPG	Container	NA	7/28/2005	35.69419	-89.97217	START2	START2	AMWE1081_20050728_01
AMWE1081	AMWE1081_20050728_02.JPG	Container	NA	7/28/2005	35.69419	-89.97217	START2	START2	AMWE1081_20050728_02
AMWE1081	AMWE1081_20050728_03.JPG	Container	NA	7/28/2005	35.69419	-89.97217	START2	START2	AMWE1081_20050728_03
AMWE1081	AMWE1081_20050728_04.JPG	Container	NA	7/28/2005	35.69419	-89.97217	START2	START2	AMWE1081_20050728_04
AMWE1081	amwe1081_20060310_01.JPG	Container	NA	3/10/2006	35.69419	-89.97217	START2	START2	amwe1081_20060310_01
AMWE1081	amwe1081_20060310_02.JPG	Container	NA	3/10/2006	35.69419	-89.97217	START2	START2	amwe1081_20060310_02
AMWE1081	amwe1081_20060310_03.JPG	Container	NA	3/10/2006	35.69419	-89.97217	START2	START2	amwe1081_20060310_03
AMWE1081	amwe1081_20060316_01.JPG	Container	NA	3/16/2006	35.69419	-89.97217	START2	START2	amwe1081_20060316_01
AMWE1081	amwe1081_20060316_02.JPG	Container	NA	3/16/2006	35.69419	-89.97217	START2	START2	amwe1081_20060316_02
AMWE1082	AMWE1082_20050729__01.JPG	Container	NA	7/29/2005	35.69419	-89.97217	START2	START2	AMWE1082_20050729__01
AMWE1082	AMWE1082_20050729__02.JPG	Container	NA	7/29/2005	35.69419	-89.97217	START2	START2	AMWE1082_20050729__02
AMWE1082	AMWE1082_20050729__03.JPG	Container	NA	7/29/2005	35.69419	-89.97217	START2	START2	AMWE1082_20050729__03
AMWE1082	AMWE1082_20050729__04.JPG	Container	NA	7/29/2005	35.69419	-89.97217	START2	START2	AMWE1082_20050729__04
AMWE1082	amwe1082_20060310_01.JPG	Container	NA	3/10/2006	35.69419	-89.97217	START2	START2	amwe1082_20060310_01

Appendix B - PhotoLog for Thermal Fisher Containers Prior to Removal
Arkansas Municipal Waste-To-Energy
Osceola, Missippi County, Arkansas

Container_ID	Filename	Type	Direction	DateTime	Latitude	Longitude	Photographer	Witness	PhotoName
AMWE1082	amwe1082_20060310_02.JPG	Container	NA	3/10/2006	35.69419	-89.97217	START2	START2	amwe1082_20060310_02
AMWE1082	amwe1082_20060310_03.JPG	Container	NA	3/10/2006	35.69419	-89.97217	START2	START2	amwe1082_20060310_03
AMWE1082	amwe1082_20060316_01.JPG	Container	NA	3/16/2006	35.69419	-89.97217	START2	START2	amwe1082_20060316_01
AMWE1082	amwe1082_20060316_02.JPG	Container	NA	3/16/2006	35.69419	-89.97217	START2	START2	amwe1082_20060316_02
AMWE1083	AMWE1083_20050729__01.JPG	Container	NA	7/29/2005	35.69419	-89.97217	START2	START2	AMWE1083_20050729__01
AMWE1083	AMWE1083_20050729__02.JPG	Container	NA	7/29/2005	35.69419	-89.97217	START2	START2	AMWE1083_20050729__02
AMWE1083	AMWE1083_20050729__03.JPG	Container	NA	7/29/2005	35.69419	-89.97217	START2	START2	AMWE1083_20050729__03
AMWE1083	AMWE1083_20050729__04.JPG	Container	NA	7/29/2005	35.69419	-89.97217	START2	START2	AMWE1083_20050729__04
AMWE1083	amwe1083_20060310_01.JPG	Container	NA	3/10/2006	35.69419	-89.97217	START2	START2	amwe1083_20060310_01
AMWE1083	amwe1083_20060310_02.JPG	Container	NA	3/10/2006	35.69419	-89.97217	START2	START2	amwe1083_20060310_02
AMWE1083	amwe1083_20060310_03.JPG	Container	NA	3/10/2006	35.69419	-89.97217	START2	START2	amwe1083_20060310_03
AMWE1083	amwe1083_20060316_01.JPG	Container	NA	3/16/2006	35.69419	-89.97217	START2	START2	amwe1083_20060316_01
AMWE1083	amwe1083_20060316_02.JPG	Container	NA	3/16/2006	35.69419	-89.97217	START2	START2	amwe1083_20060316_02
AMWE1084	AMWE1084_20050729__01.JPG	Container	NA	7/29/2005	35.69419	-89.97217	START2	START2	AMWE1084_20050729__01
AMWE1084	AMWE1084_20050729__02.JPG	Container	NA	7/29/2005	35.69419	-89.97217	START2	START2	AMWE1084_20050729__02
AMWE1084	AMWE1084_20050729__03.JPG	Container	NA	7/29/2005	35.69419	-89.97217	START2	START2	AMWE1084_20050729__03
AMWE1084	AMWE1084_20050729__04.JPG	Container	NA	7/29/2005	35.69419	-89.97217	START2	START2	AMWE1084_20050729__04
AMWE1084	amwe1084_20060310_01.JPG	Container	NA	3/10/2006	35.69419	-89.97217	START2	START2	amwe1084_20060310_01
AMWE1084	amwe1084_20060310_02.JPG	Container	NA	3/10/2006	35.69419	-89.97217	START2	START2	amwe1084_20060310_02
AMWE1084	amwe1084_20060310_03.JPG	Container	NA	3/10/2006	35.69419	-89.97217	START2	START2	amwe1084_20060310_03
AMWE1084	amwe1084_20060316_01.JPG	Container	NA	3/16/2006	35.69419	-89.97217	START2	START2	amwe1084_20060316_01
AMWE1084	amwe1084_20060316_02.JPG	Container	NA	3/16/2006	35.69419	-89.97217	START2	START2	amwe1084_20060316_02
AMWE1085	AMWE1085_20050729__01.JPG	Container	NA	7/29/2005	35.69419	-89.97217	START2	START2	AMWE1085_20050729__01
AMWE1085	AMWE1085_20050729__02.JPG	Container	NA	7/29/2005	35.69419	-89.97217	START2	START2	AMWE1085_20050729__02
AMWE1085	AMWE1085_20050729__03.JPG	Container	NA	7/29/2005	35.69419	-89.97217	START2	START2	AMWE1085_20050729__03
AMWE1085	AMWE1085_20050729__04.JPG	Container	NA	7/29/2005	35.69419	-89.97217	START2	START2	AMWE1085_20050729__04
AMWE1085	amwe1085_20060310_01.JPG	Container	NA	3/10/2006	35.69419	-89.97217	START2	START2	amwe1085_20060310_01
AMWE1085	amwe1085_20060310_02.JPG	Container	NA	3/10/2006	35.69419	-89.97217	START2	START2	amwe1085_20060310_02
AMWE1085	amwe1085_20060310_03.JPG	Container	NA	3/10/2006	35.69419	-89.97217	START2	START2	amwe1085_20060310_03
AMWE1085	amwe1085_20060310_04.JPG	Container	NA	3/10/2006	35.69419	-89.97217	START2	START2	amwe1085_20060310_04
AMWE1085	amwe1085_20060316_01.JPG	Container	NA	3/16/2006	35.69419	-89.97217	START2	START2	amwe1085_20060316_01
AMWE1085	amwe1085_20060316_02.JPG	Container	NA	3/16/2006	35.69419	-89.97217	START2	START2	amwe1085_20060316_02
AMWE1086	AMWE1086_20050729__01.JPG	Container	NA	7/29/2005	35.69419	-89.97217	START2	START2	AMWE1086_20050729__01
AMWE1086	AMWE1086_20050729__02.JPG	Container	NA	7/29/2005	35.69419	-89.97217	START2	START2	AMWE1086_20050729__02
AMWE1086	AMWE1086_20050729__03.JPG	Container	NA	7/29/2005	35.69419	-89.97217	START2	START2	AMWE1086_20050729__03
AMWE1086	AMWE1086_20050729__04.JPG	Container	NA	7/29/2005	35.69419	-89.97217	START2	START2	AMWE1086_20050729__04
AMWE1086	amwe1086_20060310_01.JPG	Container	NA	3/10/2006	35.69419	-89.97217	START2	START2	amwe1086_20060310_01
AMWE1086	amwe1086_20060310_02.JPG	Container	NA	3/10/2006	35.69419	-89.97217	START2	START2	amwe1086_20060310_02
AMWE1086	amwe1086_20060310_03.JPG	Container	NA	3/10/2006	35.69419	-89.97217	START2	START2	amwe1086_20060310_03
AMWE1086	amwe1086_20060316_01.JPG	Container	NA	3/16/2006	35.69419	-89.97217	START2	START2	amwe1086_20060316_01
AMWE1086	amwe1086_20060316_02.JPG	Container	NA	3/16/2006	35.69419	-89.97217	START2	START2	amwe1086_20060316_02
AMWE1086	amwe1086_20060316_03.JPG	Container	NA	3/16/2006	35.69419	-89.97217	START2	START2	amwe1086_20060316_03
AMWE1087	AMWE1087_20050729__01.JPG	Container	NA	7/29/2005	35.69419	-89.97217	START2	START2	AMWE1087_20050729__01

Appendix B - PhotoLog for Thermal Fisher Containers Prior to Removal
Arkansas Municipal Waste-To-Energy
Osceola, Missippi County, Arkansas

Container_ID	Filename	Type	Direction	DateTime	Latitude	Longitude	Photographer	Witness	PhotoName
AMWE1087	AMWE1087_20050729__02.JPG	Container	NA	7/29/2005	35.69419	-89.97217	START2	START2	AMWE1087_20050729__02
AMWE1087	AMWE1087_20050729__03.JPG	Container	NA	7/29/2005	35.69419	-89.97217	START2	START2	AMWE1087_20050729__03
AMWE1087	AMWE1087_20050729__04.JPG	Container	NA	7/29/2005	35.69419	-89.97217	START2	START2	AMWE1087_20050729__04
AMWE1087	amwe1087_20060310_01.JPG	Container	NA	3/10/2006	35.69419	-89.97217	START2	START2	amwe1087_20060310_01
AMWE1087	amwe1087_20060310_02.JPG	Container	NA	3/10/2006	35.69419	-89.97217	START2	START2	amwe1087_20060310_02
AMWE1087	amwe1087_20060310_03.JPG	Container	NA	3/10/2006	35.69419	-89.97217	START2	START2	amwe1087_20060310_03
AMWE1087	amwe1087_20060316_01.JPG	Container	NA	3/16/2006	35.69419	-89.97217	START2	START2	amwe1087_20060316_01
AMWE1087	amwe1087_20060316_02.JPG	Container	NA	3/16/2006	35.69419	-89.97217	START2	START2	amwe1087_20060316_02
AMWE1088	AMWE1088_20050729__01.JPG	Container	NA	7/29/2005	35.69419	-89.97217	START2	START2	AMWE1088_20050729__01
AMWE1088	AMWE1088_20050729__02.JPG	Container	NA	7/29/2005	35.69419	-89.97217	START2	START2	AMWE1088_20050729__02
AMWE1088	AMWE1088_20050729__03.JPG	Container	NA	7/29/2005	35.69419	-89.97217	START2	START2	AMWE1088_20050729__03
AMWE1088	AMWE1088_20050729__04.JPG	Container	NA	7/29/2005	35.69419	-89.97217	START2	START2	AMWE1088_20050729__04
AMWE1088	amwe1088_20060310_01.JPG	Container	NA	3/10/2006	35.69419	-89.97217	START2	START2	amwe1088_20060310_01
AMWE1088	amwe1088_20060310_02.JPG	Container	NA	3/10/2006	35.69419	-89.97217	START2	START2	amwe1088_20060310_02
AMWE1088	amwe1088_20060310_03.JPG	Container	NA	3/10/2006	35.69419	-89.97217	START2	START2	amwe1088_20060310_03
AMWE1088	amwe1088_20060310_04.JPG	Container	NA	3/10/2006	35.69419	-89.97217	START2	START2	amwe1088_20060310_04
AMWE1088	amwe1088_20060316_01.JPG	Container	NA	3/16/2006	35.69419	-89.97217	START2	START2	amwe1088_20060316_01
AMWE1088	amwe1088_20060316_02.JPG	Container	NA	3/16/2006	35.69419	-89.97217	START2	START2	amwe1088_20060316_02
AMWE1089	AMWE1089_20050729__01.JPG	Container	NA	7/29/2005	35.69419	-89.97217	START2	START2	AMWE1089_20050729__01
AMWE1089	AMWE1089_20050729__02.JPG	Container	NA	7/29/2005	35.69419	-89.97217	START2	START2	AMWE1089_20050729__02
AMWE1089	AMWE1089_20050729__03.JPG	Container	NA	7/29/2005	35.69419	-89.97217	START2	START2	AMWE1089_20050729__03
AMWE1089	AMWE1089_20050729__04.JPG	Container	NA	7/29/2005	35.69419	-89.97217	START2	START2	AMWE1089_20050729__04
AMWE1089	AMWE1089_20050729__05.JPG	Container	NA	7/29/2005	35.69419	-89.97217	START2	START2	AMWE1089_20050729__05
AMWE1089	amwe1089_20060310_01.JPG	Container	NA	3/10/2006	35.69419	-89.97217	START2	START2	amwe1089_20060310_01
AMWE1089	amwe1089_20060310_02.JPG	Container	NA	3/10/2006	35.69419	-89.97217	START2	START2	amwe1089_20060310_02
AMWE1089	amwe1089_20060310_03.JPG	Container	NA	3/10/2006	35.69419	-89.97217	START2	START2	amwe1089_20060310_03
AMWE1089	amwe1089_20060316_01.JPG	Container	NA	3/16/2006	35.69419	-89.97217	START2	START2	amwe1089_20060316_01
AMWE1089	amwe1089_20060316_02.JPG	Container	NA	3/16/2006	35.69419	-89.97217	START2	START2	amwe1089_20060316_02
AMWE1090	AMWE1090_20050729__01.JPG	Container	NA	7/29/2005	35.69419	-89.97217	START2	START2	AMWE1090_20050729__01
AMWE1090	AMWE1090_20050729__02.JPG	Container	NA	7/29/2005	35.69419	-89.97217	START2	START2	AMWE1090_20050729__02
AMWE1090	AMWE1090_20050729__03.JPG	Container	NA	7/29/2005	35.69419	-89.97217	START2	START2	AMWE1090_20050729__03
AMWE1090	AMWE1090_20050729__04.JPG	Container	NA	7/29/2005	35.69419	-89.97217	START2	START2	AMWE1090_20050729__04
AMWE1090	amwe1090_20060310_01.JPG	Container	NA	3/10/2006	35.69419	-89.97217	START2	START2	amwe1090_20060310_01
AMWE1090	amwe1090_20060310_02.JPG	Container	NA	3/10/2006	35.69419	-89.97217	START2	START2	amwe1090_20060310_02
AMWE1090	amwe1090_20060310_03.JPG	Container	NA	3/10/2006	35.69419	-89.97217	START2	START2	amwe1090_20060310_03
AMWE1090	amwe1090_20060316_01.JPG	Container	NA	3/16/2006	35.69419	-89.97217	START2	START2	amwe1090_20060316_01
AMWE1090	amwe1090_20060316_02.JPG	Container	NA	3/16/2006	35.69419	-89.97217	START2	START2	amwe1090_20060316_02
AMWE1091	AMWE1091_20050729__01.JPG	Container	NA	7/29/2005	35.69419	-89.97217	START2	START2	AMWE1091_20050729__01
AMWE1091	AMWE1091_20050729__02.JPG	Container	NA	7/29/2005	35.69419	-89.97217	START2	START2	AMWE1091_20050729__02
AMWE1091	AMWE1091_20050729__03.JPG	Container	NA	7/29/2005	35.69419	-89.97217	START2	START2	AMWE1091_20050729__03
AMWE1091	AMWE1091_20050729__04.JPG	Container	NA	7/29/2005	35.69419	-89.97217	START2	START2	AMWE1091_20050729__04
AMWE1091	AMWE1091_20050729__05.JPG	Container	NA	7/29/2005	35.69419	-89.97217	START2	START2	AMWE1091_20050729__05
AMWE1091	amwe1091_20060310_01.JPG	Container	NA	3/10/2006	35.69419	-89.97217	START2	START2	amwe1091_20060310_01

Appendix B - PhotoLog for Thermal Fisher Containers Prior to Removal
Arkansas Municipal Waste-To-Energy
Osceola, Missippi County, Arkansas

Container_ID	Filename	Type	Direction	DateTime	Latitude	Longitude	Photographer	Witness	PhotoName
AMWE1091	amwe1091_20060310_02.JPG	Container	NA	3/10/2006	35.69419	-89.97217	START2	START2	amwe1091_20060310_02
AMWE1091	amwe1091_20060310_03.JPG	Container	NA	3/10/2006	35.69419	-89.97217	START2	START2	amwe1091_20060310_03
AMWE1091	amwe1091_20060316_01.JPG	Container	NA	3/16/2006	35.69419	-89.97217	START2	START2	amwe1091_20060316_01
AMWE1091	amwe1091_20060316_02.JPG	Container	NA	3/16/2006	35.69419	-89.97217	START2	START2	amwe1091_20060316_02
AMWE1093	AMWE1093_20050729_01.JPG	Container	NA	7/29/2005	35.69419	-89.97217	START2	START2	AMWE1093_20050729_01
AMWE1093	AMWE1093_20050729_02.JPG	Container	NA	7/29/2005	35.69419	-89.97217	START2	START2	AMWE1093_20050729_02
AMWE1093	AMWE1093_20050729_03.JPG	Container	NA	7/29/2005	35.69419	-89.97217	START2	START2	AMWE1093_20050729_03
AMWE1093	AMWE1093_20050729_04.JPG	Container	NA	7/29/2005	35.69419	-89.97217	START2	START2	AMWE1093_20050729_04
AMWE1093	amwe1093_20060310_01.JPG	Container	NA	3/10/2006	35.69419	-89.97217	START2	START2	amwe1093_20060310_01
AMWE1093	amwe1093_20060310_02.JPG	Container	NA	3/10/2006	35.69419	-89.97217	START2	START2	amwe1093_20060310_02
AMWE1093	amwe1093_20060310_03.JPG	Container	NA	3/10/2006	35.69419	-89.97217	START2	START2	amwe1093_20060310_03
AMWE1093	amwe1093_20060316_01.JPG	Container	NA	3/16/2006	35.69419	-89.97217	START2	START2	amwe1093_20060316_01
AMWE1093	amwe1093_20060316_02.JPG	Container	NA	3/16/2006	35.69419	-89.97217	START2	START2	amwe1093_20060316_02
AMWE1094	AMWE1094_20050729__01.JPG	Container	NA	7/29/2005	35.69419	-89.97217	START2	START2	AMWE1094_20050729__01
AMWE1094	AMWE1094_20050729__02.JPG	Container	NA	7/29/2005	35.69419	-89.97217	START2	START2	AMWE1094_20050729__02
AMWE1094	AMWE1094_20050729__03.JPG	Container	NA	7/29/2005	35.69419	-89.97217	START2	START2	AMWE1094_20050729__03
AMWE1094	AMWE1094_20050729__04.JPG	Container	NA	7/29/2005	35.69419	-89.97217	START2	START2	AMWE1094_20050729__04
AMWE1094	amwe1094_20060310_01.JPG	Container	NA	3/10/2006	35.69419	-89.97217	START2	START2	amwe1094_20060310_01
AMWE1094	amwe1094_20060310_02.JPG	Container	NA	3/10/2006	35.69419	-89.97217	START2	START2	amwe1094_20060310_02
AMWE1094	amwe1094_20060310_03.JPG	Container	NA	3/10/2006	35.69419	-89.97217	START2	START2	amwe1094_20060310_03
AMWE1094	amwe1094_20060316_01.JPG	Container	NA	3/16/2006	35.69419	-89.97217	START2	START2	amwe1094_20060316_01
AMWE1094	amwe1094_20060316_02.JPG	Container	NA	3/16/2006	35.69419	-89.97217	START2	START2	amwe1094_20060316_02
AMWE1095	AMWE1095_20050729__01.JPG	Container	NA	7/29/2005	35.69419	-89.97217	START2	START2	AMWE1095_20050729__01
AMWE1095	AMWE1095_20050729__02.JPG	Container	NA	7/29/2005	35.69419	-89.97217	START2	START2	AMWE1095_20050729__02
AMWE1095	AMWE1095_20050729__03.JPG	Container	NA	7/29/2005	35.69419	-89.97217	START2	START2	AMWE1095_20050729__03
AMWE1095	amwe1095_20060310_01.JPG	Container	NA	3/10/2006	35.69419	-89.97217	START2	START2	amwe1095_20060310_01
AMWE1095	amwe1095_20060310_02.JPG	Container	NA	3/10/2006	35.69419	-89.97217	START2	START2	amwe1095_20060310_02
AMWE1095	amwe1095_20060310_03.JPG	Container	NA	3/10/2006	35.69419	-89.97217	START2	START2	amwe1095_20060310_03
AMWE1095	AMWE1095_20060317_01.JPG	Container	NA	3/17/2006	35.69419	-89.97217	START2	START2	AMWE1095_20060317_01
AMWE1095	AMWE1095_20060317_02.JPG	Container	NA	3/17/2006	35.69419	-89.97217	START2	START2	AMWE1095_20060317_02
AMWE1096	AMWE1096_20050729__01.JPG	Container	NA	7/29/2005	35.69419	-89.97217	START2	START2	AMWE1096_20050729__01
AMWE1096	AMWE1096_20050729__02.JPG	Container	NA	7/29/2005	35.69419	-89.97217	START2	START2	AMWE1096_20050729__02
AMWE1096	AMWE1096_20050729__03.JPG	Container	NA	7/29/2005	35.69419	-89.97217	START2	START2	AMWE1096_20050729__03
AMWE1096	amwe1096_20060310_01.JPG	Container	NA	3/10/2006	35.69419	-89.97217	START2	START2	amwe1096_20060310_01
AMWE1096	amwe1096_20060310_02.JPG	Container	NA	3/10/2006	35.69419	-89.97217	START2	START2	amwe1096_20060310_02
AMWE1096	amwe1096_20060310_03.JPG	Container	NA	3/10/2006	35.69419	-89.97217	START2	START2	amwe1096_20060310_03
AMWE1096	AMWE1096_20060317_01.JPG	Container	NA	3/17/2006	35.69419	-89.97217	START2	START2	AMWE1096_20060317_01
AMWE1096	AMWE1096_20060317_02.JPG	Container	NA	3/17/2006	35.69419	-89.97217	START2	START2	AMWE1096_20060317_02
AMWE1097	AMWE1097_20050729__01.JPG	Container	NA	7/29/2005	35.69419	-89.97217	START2	START2	AMWE1097_20050729__01
AMWE1097	AMWE1097_20050729__02.JPG	Container	NA	7/29/2005	35.69419	-89.97217	START2	START2	AMWE1097_20050729__02
AMWE1097	AMWE1097_20050729__03.JPG	Container	NA	7/29/2005	35.69419	-89.97217	START2	START2	AMWE1097_20050729__03
AMWE1097	AMWE1097_20050729__04.JPG	Container	NA	7/29/2005	35.69419	-89.97217	START2	START2	AMWE1097_20050729__04
AMWE1097	amwe1097_20060310_01.JPG	Container	NA	3/10/2006	35.69419	-89.97217	START2	START2	amwe1097_20060310_01

Appendix B - PhotoLog for Thermal Fisher Containers Prior to Removal
Arkansas Municipal Waste-To-Energy
Osceola, Missippi County, Arkansas

Container_ID	Filename	Type	Direction	DateTime	Latitude	Longitude	Photographer	Witness	PhotoName
AMWE1097	amwe1097_20060310_02.JPG	Container	NA	3/10/2006	35.69419	-89.97217	START2	START2	amwe1097_20060310_02
AMWE1097	amwe1097_20060310_03.JPG	Container	NA	3/10/2006	35.69419	-89.97217	START2	START2	amwe1097_20060310_03
AMWE1097	amwe1097_20060316_01.JPG	Container	NA	3/16/2006	35.69419	-89.97217	START2	START2	amwe1097_20060316_01
AMWE1097	amwe1097_20060316_02.JPG	Container	NA	3/16/2006	35.69419	-89.97217	START2	START2	amwe1097_20060316_02
AMWE1098	AMWE1098_20050729__01.JPG	Container	NA	7/29/2005	35.69419	-89.97217	START2	START2	AMWE1098_20050729__01
AMWE1098	AMWE1098_20050729__02.JPG	Container	NA	7/29/2005	35.69419	-89.97217	START2	START2	AMWE1098_20050729__02
AMWE1098	AMWE1098_20050729__03.JPG	Container	NA	7/29/2005	35.69419	-89.97217	START2	START2	AMWE1098_20050729__03
AMWE1098	AMWE1098_20050729__04.JPG	Container	NA	7/29/2005	35.69419	-89.97217	START2	START2	AMWE1098_20050729__04
AMWE1098	amwe1098_20060310_01.JPG	Container	NA	3/10/2006	35.69419	-89.97217	START2	START2	amwe1098_20060310_01
AMWE1098	amwe1098_20060310_02.JPG	Container	NA	3/10/2006	35.69419	-89.97217	START2	START2	amwe1098_20060310_02
AMWE1098	amwe1098_20060310_03.JPG	Container	NA	3/10/2006	35.69419	-89.97217	START2	START2	amwe1098_20060310_03
AMWE1098	amwe1098_20060316_01.JPG	Container	NA	3/16/2006	35.69419	-89.97217	START2	START2	amwe1098_20060316_01
AMWE1098	amwe1098_20060316_02.JPG	Container	NA	3/16/2006	35.69419	-89.97217	START2	START2	amwe1098_20060316_02
AMWE1099	AMWE1099_20050729__01.JPG	Container	NA	7/29/2005	35.69419	-89.97217	START2	START2	AMWE1099_20050729__01
AMWE1099	AMWE1099_20050729__02.JPG	Container	NA	7/29/2005	35.69419	-89.97217	START2	START2	AMWE1099_20050729__02
AMWE1099	AMWE1099_20050729__03.JPG	Container	NA	7/29/2005	35.69419	-89.97217	START2	START2	AMWE1099_20050729__03
AMWE1099	AMWE1099_20050729__04.JPG	Container	NA	7/29/2005	35.69419	-89.97217	START2	START2	AMWE1099_20050729__04
AMWE1099	amwe1099_20060310_01.JPG	Container	NA	3/10/2006	35.69419	-89.97217	START2	START2	amwe1099_20060310_01
AMWE1099	amwe1099_20060310_02.JPG	Container	NA	3/10/2006	35.69419	-89.97217	START2	START2	amwe1099_20060310_02
AMWE1099	amwe1099_20060310_03.JPG	Container	NA	3/10/2006	35.69419	-89.97217	START2	START2	amwe1099_20060310_03
AMWE1099	amwe1099_20060316_01.JPG	Container	NA	3/16/2006	35.69419	-89.97217	START2	START2	amwe1099_20060316_01
AMWE1099	amwe1099_20060316_02.JPG	Container	NA	3/16/2006	35.69419	-89.97217	START2	START2	amwe1099_20060316_02
AMWE1109	AMWE1109_20050729_01.JPG	Container	NA	7/29/2005	35.69419	-89.97217	START2	START2	AMWE1109_20050729_01
AMWE1109	AMWE1109_20050729_02.JPG	Container	NA	7/29/2005	35.69419	-89.97217	START2	START2	AMWE1109_20050729_02
AMWE1109	AMWE1109_20050729_03.JPG	Container	NA	7/29/2005	35.69419	-89.97217	START2	START2	AMWE1109_20050729_03
AMWE1109	AMWE1109_20050729_05.JPG	Container	NA	7/29/2005	35.69419	-89.97217	START2	START2	AMWE1109_20050729_05
AMWE1109	amwe1109_20060310_01.JPG	Container	NA	3/10/2006	35.69419	-89.97217	START2	START2	amwe1109_20060310_01
AMWE1109	amwe1109_20060310_02.JPG	Container	NA	3/10/2006	35.69419	-89.97217	START2	START2	amwe1109_20060310_02
AMWE1109	amwe1109_20060310_03.JPG	Container	NA	3/10/2006	35.69419	-89.97217	START2	START2	amwe1109_20060310_03
AMWE1109	amwe1109_20060310_04.JPG	Container	NA	3/10/2006	35.69419	-89.97217	START2	START2	amwe1109_20060310_04
AMWE1109	AMWE1109_20060317_01.JPG	Container	NA	3/17/2006	35.69419	-89.97217	START2	START2	AMWE1109_20060317_01
AMWE1109	AMWE1109_20060317_02.JPG	Container	NA	3/17/2006	35.69419	-89.97217	START2	START2	AMWE1109_20060317_02
AMWE1110	AMWE1110_20050729_01.JPG	Container	NA	7/29/2005	35.69419	-89.97217	START2	START2	AMWE1110_20050729_01
AMWE1110	AMWE1110_20050729_02.JPG	Container	NA	7/29/2005	35.69419	-89.97217	START2	START2	AMWE1110_20050729_02
AMWE1110	AMWE1110_20050729_03.JPG	Container	NA	7/29/2005	35.69419	-89.97217	START2	START2	AMWE1110_20050729_03
AMWE1110	amwe1110_20060310_01.JPG	Container	NA	3/10/2006	35.69419	-89.97217	START2	START2	amwe1110_20060310_01
AMWE1110	amwe1110_20060310_02.JPG	Container	NA	3/10/2006	35.69419	-89.97217	START2	START2	amwe1110_20060310_02
AMWE1110	amwe1110_20060310_03.JPG	Container	NA	3/10/2006	35.69419	-89.97217	START2	START2	amwe1110_20060310_03
AMWE1110	AMWE1110_20060317_01.JPG	Container	NA	3/17/2006	35.69419	-89.97217	START2	START2	AMWE1110_20060317_01
AMWE1110	AMWE1110_20060317_02.JPG	Container	NA	3/17/2006	35.69419	-89.97217	START2	START2	AMWE1110_20060317_02
AMWE1111	AMWE1111_20050729_01.JPG	Container	NA	7/29/2005	35.69419	-89.97217	START2	START2	AMWE1111_20050729_01
AMWE1111	AMWE1111_20050729_02.JPG	Container	NA	7/29/2005	35.69419	-89.97217	START2	START2	AMWE1111_20050729_02
AMWE1111	AMWE1111_20050729_03.JPG	Container	NA	7/29/2005	35.69419	-89.97217	START2	START2	AMWE1111_20050729_03

Appendix B - PhotoLog for Thermal Fisher Containers Prior to Removal
Arkansas Municipal Waste-To-Energy
Osceola, Missippi County, Arkansas

Container_ID	Filename	Type	Direction	DateTime	Latitude	Longitude	Photographer	Witness	PhotoName
AMWE1111	amwe1111_20060310_01.JPG	Container	NA	3/10/2006	35.69419	-89.97217	START2	START2	amwe1111_20060310_01
AMWE1111	amwe1111_20060310_02.JPG	Container	NA	3/10/2006	35.69419	-89.97217	START2	START2	amwe1111_20060310_02
AMWE1111	amwe1111_20060310_03.JPG	Container	NA	3/10/2006	35.69419	-89.97217	START2	START2	amwe1111_20060310_03
AMWE1111	AMWE1111_20060317_01.JPG	Container	NA	3/17/2006	35.69419	-89.97217	START2	START2	AMWE1111_20060317_01
AMWE1111	AMWE1111_20060317_02.JPG	Container	NA	3/17/2006	35.69419	-89.97217	START2	START2	AMWE1111_20060317_02
AMWE1112	AMWE1112_20050729_01.JPG	Container	NA	7/29/2005	35.69419	-89.97217	START2	START2	AMWE1112_20050729_01
AMWE1112	AMWE1112_20050729_02.JPG	Container	NA	7/29/2005	35.69419	-89.97217	START2	START2	AMWE1112_20050729_02
AMWE1112	AMWE1112_20050729_03.JPG	Container	NA	7/29/2005	35.69419	-89.97217	START2	START2	AMWE1112_20050729_03
AMWE1112	amwe1112_20060310_01.JPG	Container	NA	3/10/2006	35.69419	-89.97217	START2	START2	amwe1112_20060310_01
AMWE1112	amwe1112_20060310_02.JPG	Container	NA	3/10/2006	35.69419	-89.97217	START2	START2	amwe1112_20060310_02
AMWE1112	amwe1112_20060310_03.JPG	Container	NA	3/10/2006	35.69419	-89.97217	START2	START2	amwe1112_20060310_03
AMWE1112	AMWE1112_20060317_01.JPG	Container	NA	3/17/2006	35.69419	-89.97217	START2	START2	AMWE1112_20060317_01
AMWE1112	AMWE1112_20060317_02.JPG	Container	NA	3/17/2006	35.69419	-89.97217	START2	START2	AMWE1112_20060317_02
AMWE1113	AMWE1113_20050729__01.JPG	Container	NA	7/29/2005	35.69419	-89.97217	START2	START2	AMWE1113_20050729__01
AMWE1113	AMWE1113_20050729__02.JPG	Container	NA	7/29/2005	35.69419	-89.97217	START2	START2	AMWE1113_20050729__02
AMWE1113	AMWE1113_20050729__03.JPG	Container	NA	7/29/2005	35.69419	-89.97217	START2	START2	AMWE1113_20050729__03
AMWE1113	AMWE1113_20050729__04.JPG	Container	NA	7/29/2005	35.69419	-89.97217	START2	START2	AMWE1113_20050729__04
AMWE1113	amwe1113_20060310_01.JPG	Container	NA	3/10/2006	35.69419	-89.97217	START2	START2	amwe1113_20060310_01
AMWE1113	amwe1113_20060310_02.JPG	Container	NA	3/10/2006	35.69419	-89.97217	START2	START2	amwe1113_20060310_02
AMWE1113	amwe1113_20060316_01.JPG	Container	NA	3/16/2006	35.69419	-89.97217	START2	START2	amwe1113_20060316_01
AMWE1113	amwe1113_20060316_02.JPG	Container	NA	3/16/2006	35.69419	-89.97217	START2	START2	amwe1113_20060316_02
AMWE1114	AMWE1114_20050729__01.JPG	Container	NA	7/29/2005	35.69419	-89.97217	START2	START2	AMWE1114_20050729__01
AMWE1114	AMWE1114_20050729__02.JPG	Container	NA	7/29/2005	35.69419	-89.97217	START2	START2	AMWE1114_20050729__02
AMWE1114	AMWE1114_20050729__03.JPG	Container	NA	7/29/2005	35.69419	-89.97217	START2	START2	AMWE1114_20050729__03
AMWE1114	AMWE1114_20050729__04.JPG	Container	NA	7/29/2005	35.69419	-89.97217	START2	START2	AMWE1114_20050729__04
AMWE1114	amwe1114_20060310_01.JPG	Container	NA	3/10/2006	35.69419	-89.97217	START2	START2	amwe1114_20060310_01
AMWE1114	amwe1114_20060310_02.JPG	Container	NA	3/10/2006	35.69419	-89.97217	START2	START2	amwe1114_20060310_02
AMWE1114	amwe1114_20060310_03.JPG	Container	NA	3/10/2006	35.69419	-89.97217	START2	START2	amwe1114_20060310_03
AMWE1114	amwe1114_20060316_01.JPG	Container	NA	3/16/2006	35.69419	-89.97217	START2	START2	amwe1114_20060316_01
AMWE1114	amwe1114_20060316_02.JPG	Container	NA	3/16/2006	35.69419	-89.97217	START2	START2	amwe1114_20060316_02
AMWE1115	AMWE1115_20050729__01.JPG	Container	NA	7/29/2005	35.69419	-89.97217	START2	START2	AMWE1115_20050729__01
AMWE1115	AMWE1115_20050729__02.JPG	Container	NA	7/29/2005	35.69419	-89.97217	START2	START2	AMWE1115_20050729__02
AMWE1115	AMWE1115_20050729__03.JPG	Container	NA	7/29/2005	35.69419	-89.97217	START2	START2	AMWE1115_20050729__03
AMWE1115	AMWE1115_20050729__04.JPG	Container	NA	7/29/2005	35.69419	-89.97217	START2	START2	AMWE1115_20050729__04
AMWE1115	AMWE1115_20050729__05.JPG	Container	NA	7/29/2005	35.69419	-89.97217	START2	START2	AMWE1115_20050729__05
AMWE1115	amwe1115_20060310_01.JPG	Container	NA	3/10/2006	35.69419	-89.97217	START2	START2	amwe1115_20060310_01
AMWE1115	amwe1115_20060310_02.JPG	Container	NA	3/10/2006	35.69419	-89.97217	START2	START2	amwe1115_20060310_02
AMWE1115	amwe1115_20060310_03.JPG	Container	NA	3/10/2006	35.69419	-89.97217	START2	START2	amwe1115_20060310_03
AMWE1115	amwe1115_20060316_01.JPG	Container	NA	3/16/2006	35.69419	-89.97217	START2	START2	amwe1115_20060316_01
AMWE1115	amwe1115_20060316_02.JPG	Container	NA	3/16/2006	35.69419	-89.97217	START2	START2	amwe1115_20060316_02
AMWE1116	AMWE1116_20050729__01.JPG	Container	NA	7/29/2005	35.69419	-89.97217	START2	START2	AMWE1116_20050729__01
AMWE1116	AMWE1116_20050729__02.JPG	Container	NA	7/29/2005	35.69419	-89.97217	START2	START2	AMWE1116_20050729__02
AMWE1116	AMWE1116_20050729__03.JPG	Container	NA	7/29/2005	35.69419	-89.97217	START2	START2	AMWE1116_20050729__03

Appendix B - PhotoLog for Thermal Fisher Containers Prior to Removal
Arkansas Municipal Waste-To-Energy
Osceola, Missippi County, Arkansas

Container_ID	Filename	Type	Direction	DateTime	Latitude	Longitude	Photographer	Witness	PhotoName
AMWE1116	AMWE1116_20050729__04.JPG	Container	NA	7/29/2005	35.69419	-89.97217	START2	START2	AMWE1116_20050729__04
AMWE1116	AMWE1116_20050729__05.JPG	Container	NA	7/29/2005	35.69419	-89.97217	START2	START2	AMWE1116_20050729__05
AMWE1116	amwe1116_20060310_01.JPG	Container	NA	3/10/2006	35.69419	-89.97217	START2	START2	amwe1116_20060310_01
AMWE1116	amwe1116_20060310_02.JPG	Container	NA	3/10/2006	35.69419	-89.97217	START2	START2	amwe1116_20060310_02
AMWE1116	amwe1116_20060310_03.JPG	Container	NA	3/10/2006	35.69419	-89.97217	START2	START2	amwe1116_20060310_03
AMWE1116	amwe1116_20060316_01.JPG	Container	NA	3/16/2006	35.69419	-89.97217	START2	START2	amwe1116_20060316_01
AMWE1116	amwe1116_20060316_02.JPG	Container	NA	3/16/2006	35.69419	-89.97217	START2	START2	amwe1116_20060316_02
AMWE1117	AMWE1117_20050729_01.JPG	Container	NA	7/29/2005	35.69419	-89.97217	START2	START2	AMWE1117_20050729_01
AMWE1117	AMWE1117_20050729_02.JPG	Container	NA	7/29/2005	35.69419	-89.97217	START2	START2	AMWE1117_20050729_02
AMWE1117	AMWE1117_20050729_03.JPG	Container	NA	7/29/2005	35.69419	-89.97217	START2	START2	AMWE1117_20050729_03
AMWE1117	amwe1117_20060310_01.JPG	Container	NA	3/10/2006	35.69419	-89.97217	START2	START2	amwe1117_20060310_01
AMWE1117	amwe1117_20060310_02.JPG	Container	NA	3/10/2006	35.69419	-89.97217	START2	START2	amwe1117_20060310_02
AMWE1117	AMWE1117_20060317_01.JPG	Container	NA	3/17/2006	35.69419	-89.97217	START2	START2	AMWE1117_20060317_01
AMWE1117	AMWE1117_20060317_02.JPG	Container	NA	3/17/2006	35.69419	-89.97217	START2	START2	AMWE1117_20060317_02
AMWE1120	AMWE1120_20050729_01.JPG	Container	NA	7/29/2005	35.69419	-89.97217	START2	START2	AMWE1120_20050729_01
AMWE1120	AMWE1120_20050729_02.JPG	Container	NA	7/29/2005	35.69419	-89.97217	START2	START2	AMWE1120_20050729_02
AMWE1120	AMWE1120_20050729_03.JPG	Container	NA	7/29/2005	35.69419	-89.97217	START2	START2	AMWE1120_20050729_03
AMWE1120	AMWE1120_20060306_01.JPG	Container	NA	3/6/2006	35.69419	-89.97217	START2	START2	AMWE1120_20060306_01
AMWE1120	AMWE1120_20060306_02.JPG	Container	NA	3/6/2006	35.69419	-89.97217	START2	START2	AMWE1120_20060306_02
AMWE1120	AMWE1120_20060306_03.JPG	Container	NA	3/6/2006	35.69419	-89.97217	START2	START2	AMWE1120_20060306_03
AMWE1120	AMWE1120_20060306_04.JPG	Container	NA	3/6/2006	35.69419	-89.97217	START2	START2	AMWE1120_20060306_04
AMWE1221	AMWE1221_20050730_01.JPG	Container	NA	7/30/2005	35.69419	-89.97217	START2	START2	AMWE1221_20050730_01
AMWE1221	AMWE1221_20050730_02.JPG	Container	NA	7/30/2005	35.69419	-89.97217	START2	START2	AMWE1221_20050730_02
AMWE1221	AMWE1221_20050730_03.JPG	Container	NA	7/30/2005	35.69419	-89.97217	START2	START2	AMWE1221_20050730_03
AMWE1221	AMWE1221_20050730_04.JPG	Container	NA	7/30/2005	35.69419	-89.97217	START2	START2	AMWE1221_20050730_04
AMWE1221	amwe1221_20060316_01.JPG	Container	NA	3/16/2006	35.69419	-89.97217	START2	START2	amwe1221_20060316_01
AMWE1221	amwe1221_20060316_02.JPG	Container	NA	3/16/2006	35.69419	-89.97217	START2	START2	amwe1221_20060316_02
AMWE1222	AMWE1222_20050730_01.JPG	Container	NA	7/30/2005	35.69419	-89.97217	START2	START2	AMWE1222_20050730_01
AMWE1222	AMWE1222_20050730_02.JPG	Container	NA	7/30/2005	35.69419	-89.97217	START2	START2	AMWE1222_20050730_02
AMWE1222	AMWE1222_20050730_03.JPG	Container	NA	7/30/2005	35.69419	-89.97217	START2	START2	AMWE1222_20050730_03
AMWE1222	amwe1222_20060316_01.JPG	Container	NA	3/16/2006	35.69419	-89.97217	START2	START2	amwe1222_20060316_01
AMWE1222	amwe1222_20060316_02.JPG	Container	NA	3/16/2006	35.69419	-89.97217	START2	START2	amwe1222_20060316_02
AMWE1223	AMWE1223_20050730_01.JPG	Container	NA	7/30/2005	35.69419	-89.97217	START2	START2	AMWE1223_20050730_01
AMWE1223	AMWE1223_20050730_02.JPG	Container	NA	7/30/2005	35.69419	-89.97217	START2	START2	AMWE1223_20050730_02
AMWE1223	AMWE1223_20050730_03.JPG	Container	NA	7/30/2005	35.69419	-89.97217	START2	START2	AMWE1223_20050730_03
AMWE1223	amwe1223_20060313_01.JPG	Container	NA	3/13/2006	35.69419	-89.97217	START2	START2	amwe1223_20060313_01
AMWE1223	amwe1223_20060313_02.JPG	Container	NA	3/13/2006	35.69419	-89.97217	START2	START2	amwe1223_20060313_02
AMWE1223	amwe1223_20060313_03.JPG	Container	NA	3/13/2006	35.69419	-89.97217	START2	START2	amwe1223_20060313_03
AMWE1223	amwe1223_20060316_01.JPG	Container	NA	3/16/2006	35.69419	-89.97217	START2	START2	amwe1223_20060316_01
AMWE1223	amwe1223_20060316_02.JPG	Container	NA	3/16/2006	35.69419	-89.97217	START2	START2	amwe1223_20060316_02
AMWE1224	AMWE1224_20050730_01.JPG	Container	NA	7/30/2005	35.69419	-89.97217	START2	START2	AMWE1224_20050730_01
AMWE1224	AMWE1224_20050730_02.JPG	Container	NA	7/30/2005	35.69419	-89.97217	START2	START2	AMWE1224_20050730_02
AMWE1224	AMWE1224_20050730_03.JPG	Container	NA	7/30/2005	35.69419	-89.97217	START2	START2	AMWE1224_20050730_03

Appendix B - PhotoLog for Thermal Fisher Containers Prior to Removal
Arkansas Municipal Waste-To-Energy
Osceola, Missippi County, Arkansas

Container_ID	Filename	Type	Direction	DateTime	Latitude	Longitude	Photographer	Witness	PhotoName
AMWE1224	AMWE1224_20050730_05.JPG	Container	NA	7/30/2005	35.69419	-89.97217	START2	START2	AMWE1224_20050730_05
AMWE1224	AMWE1224_20050730_06.JPG	Container	NA	7/30/2005	35.69419	-89.97217	START2	START2	AMWE1224_20050730_06
AMWE1224	AMWE1224_20050730_07.JPG	Container	NA	7/30/2005	35.69419	-89.97217	START2	START2	AMWE1224_20050730_07
AMWE1224	amwe1224_20060313_01.JPG	Container	NA	3/13/2006	35.69419	-89.97217	START2	START2	amwe1224_20060313_01
AMWE1224	amwe1224_20060313_02.JPG	Container	NA	3/13/2006	35.69419	-89.97217	START2	START2	amwe1224_20060313_02
AMWE1224	amwe1224_20060313_03.JPG	Container	NA	3/13/2006	35.69419	-89.97217	START2	START2	amwe1224_20060313_03
AMWE1224	amwe1224_20060316_01.JPG	Container	NA	3/16/2006	35.69419	-89.97217	START2	START2	amwe1224_20060316_01
AMWE1224	amwe1224_20060316_02.JPG	Container	NA	3/16/2006	35.69419	-89.97217	START2	START2	amwe1224_20060316_02
AMWE1225	AMWE1225_20050730_01.JPG	Container	NA	7/30/2005	35.69419	-89.97217	START2	START2	AMWE1225_20050730_01
AMWE1225	AMWE1225_20050730_02.JPG	Container	NA	7/30/2005	35.69419	-89.97217	START2	START2	AMWE1225_20050730_02
AMWE1225	AMWE1225_20050730_03.JPG	Container	NA	7/30/2005	35.69419	-89.97217	START2	START2	AMWE1225_20050730_03
AMWE1225	AMWE1225_20050730_04.JPG	Container	NA	7/30/2005	35.69419	-89.97217	START2	START2	AMWE1225_20050730_04
AMWE1225	AMWE1225_20050730_05.JPG	Container	NA	7/30/2005	35.69419	-89.97217	START2	START2	AMWE1225_20050730_05
AMWE1225	amwe1225_20060316_01.JPG	Container	NA	3/16/2006	35.69419	-89.97217	START2	START2	amwe1225_20060316_01
AMWE1225	amwe1225_20060316_02.JPG	Container	NA	3/16/2006	35.69419	-89.97217	START2	START2	amwe1225_20060316_02
AMWE1226	AMWE1226_20050730_01.JPG	Container	NA	7/30/2005	35.69419	-89.97217	START2	START2	AMWE1226_20050730_01
AMWE1226	AMWE1226_20050730_02.JPG	Container	NA	7/30/2005	35.69419	-89.97217	START2	START2	AMWE1226_20050730_02
AMWE1226	AMWE1226_20050730_03.JPG	Container	NA	7/30/2005	35.69419	-89.97217	START2	START2	AMWE1226_20050730_03
AMWE1226	AMWE1226_20050730_04.JPG	Container	NA	7/30/2005	35.69419	-89.97217	START2	START2	AMWE1226_20050730_04
AMWE1226	amwe1226_20060316_01.JPG	Container	NA	3/16/2006	35.69419	-89.97217	START2	START2	amwe1226_20060316_01
AMWE1226	amwe1226_20060316_02.JPG	Container	NA	3/16/2006	35.69419	-89.97217	START2	START2	amwe1226_20060316_02
AMWE1227	AMWE1227_20050730_01.JPG	Container	NA	7/30/2005	35.69419	-89.97217	START2	START2	AMWE1227_20050730_01
AMWE1227	AMWE1227_20050730_02.JPG	Container	NA	7/30/2005	35.69419	-89.97217	START2	START2	AMWE1227_20050730_02
AMWE1227	AMWE1227_20050730_03.JPG	Container	NA	7/30/2005	35.69419	-89.97217	START2	START2	AMWE1227_20050730_03
AMWE1227	amwe1227_20060316_01.JPG	Container	NA	3/16/2006	35.69419	-89.97217	START2	START2	amwe1227_20060316_01
AMWE1227	amwe1227_20060316_02.JPG	Container	NA	3/16/2006	35.69419	-89.97217	START2	START2	amwe1227_20060316_02
AMWE1228	AMWE1228_20050730_01.JPG	Container	NA	7/30/2005	35.69419	-89.97217	START2	START2	AMWE1228_20050730_01
AMWE1228	AMWE1228_20050730_02.JPG	Container	NA	7/30/2005	35.69419	-89.97217	START2	START2	AMWE1228_20050730_02
AMWE1228	AMWE1228_20050730_03.JPG	Container	NA	7/30/2005	35.69419	-89.97217	START2	START2	AMWE1228_20050730_03
AMWE1228	amwe1228_20060313_01.JPG	Container	NA	3/13/2006	35.69419	-89.97217	START2	START2	amwe1228_20060313_01
AMWE1228	amwe1228_20060313_02.JPG	Container	NA	3/13/2006	35.69419	-89.97217	START2	START2	amwe1228_20060313_02
AMWE1228	amwe1228_20060313_03.JPG	Container	NA	3/13/2006	35.69419	-89.97217	START2	START2	amwe1228_20060313_03
AMWE1228	amwe1228_20060316_01.JPG	Container	NA	3/16/2006	35.69419	-89.97217	START2	START2	amwe1228_20060316_01
AMWE1228	amwe1228_20060316_02.JPG	Container	NA	3/16/2006	35.69419	-89.97217	START2	START2	amwe1228_20060316_02
AMWE1229	AMWE1229_20050730_01.JPG	Container	NA	7/30/2005	35.69419	-89.97217	START2	START2	AMWE1229_20050730_01
AMWE1229	AMWE1229_20050730_02.JPG	Container	NA	7/30/2005	35.69419	-89.97217	START2	START2	AMWE1229_20050730_02
AMWE1229	amwe1229_20060316_01.JPG	Container	NA	3/16/2006	35.69419	-89.97217	START2	START2	amwe1229_20060316_01
AMWE1229	amwe1229_20060316_02.JPG	Container	NA	3/16/2006	35.69419	-89.97217	START2	START2	amwe1229_20060316_02
AMWE1230	AMWE1230_20050730_01.JPG	Container	NA	7/30/2005	35.69419	-89.97217	START2	START2	AMWE1230_20050730_01
AMWE1230	AMWE1230_20050730_02.JPG	Container	NA	7/30/2005	35.69419	-89.97217	START2	START2	AMWE1230_20050730_02
AMWE1230	AMWE1230_20050730_03.JPG	Container	NA	7/30/2005	35.69419	-89.97217	START2	START2	AMWE1230_20050730_03
AMWE1230	AMWE1230_20050730_04.JPG	Container	NA	7/30/2005	35.69419	-89.97217	START2	START2	AMWE1230_20050730_04
AMWE1230	amwe1230_20060316_01.JPG	Container	NA	3/16/2006	35.69419	-89.97217	START2	START2	amwe1230_20060316_01

Appendix B - PhotoLog for Thermal Fisher Containers Prior to Removal
Arkansas Municipal Waste-To-Energy
Osceola, Missippi County, Arkansas

Container_ID	Filename	Type	Direction	DateTime	Latitude	Longitude	Photographer	Witness	PhotoName
AMWE1230	amwe1230_20060316_02.JPG	Container	NA	3/16/2006	35.69419	-89.97217	START2	START2	amwe1230_20060316_02
AMWE1231	AMWE1231_20050730_01.JPG	Container	NA	7/30/2005	35.69419	-89.97217	START2	START2	AMWE1231_20050730_01
AMWE1231	AMWE1231_20050730_02.JPG	Container	NA	7/30/2005	35.69419	-89.97217	START2	START2	AMWE1231_20050730_02
AMWE1231	AMWE1231_20050730_03.JPG	Container	NA	7/30/2005	35.69419	-89.97217	START2	START2	AMWE1231_20050730_03
AMWE1231	AMWE1231_20050730_04.JPG	Container	NA	7/30/2005	35.69419	-89.97217	START2	START2	AMWE1231_20050730_04
AMWE1231	amwe1231_20060316_01.JPG	Container	NA	3/16/2006	35.69419	-89.97217	START2	START2	amwe1231_20060316_01
AMWE1231	amwe1231_20060316_02.JPG	Container	NA	3/16/2006	35.69419	-89.97217	START2	START2	amwe1231_20060316_02
AMWE1231	amwe1231_20060316_03.JPG	Container	NA	3/16/2006	35.69419	-89.97217	START2	START2	amwe1231_20060316_03
AMWE1232	amwe1232_20060316_01.JPG	Container	NA	3/16/2006	35.69419	-89.97217	START2	START2	amwe1232_20060316_01
AMWE1232	amwe1232_20060316_02.JPG	Container	NA	3/16/2006	35.69419	-89.97217	START2	START2	amwe1232_20060316_02
AMWE1233	AMWE1233_20050730_01.JPG	Container	NA	7/30/2005	35.69419	-89.97217	START2	START2	AMWE1233_20050730_01
AMWE1233	AMWE1233_20050730_02.JPG	Container	NA	7/30/2005	35.69419	-89.97217	START2	START2	AMWE1233_20050730_02
AMWE1233	AMWE1233_20050730_03.JPG	Container	NA	7/30/2005	35.69419	-89.97217	START2	START2	AMWE1233_20050730_03
AMWE1233	AMWE1233_20050730_05.JPG	Container	NA	7/30/2005	35.69419	-89.97217	START2	START2	AMWE1233_20050730_05
AMWE1233	AMWE1233_20050730_06.JPG	Container	NA	7/30/2005	35.69419	-89.97217	START2	START2	AMWE1233_20050730_06
AMWE1233	AMWE1233_20050730_07.JPG	Container	NA	7/30/2005	35.69419	-89.97217	START2	START2	AMWE1233_20050730_07
AMWE1233	AMWE1233_20050730_08.JPG	Container	NA	7/30/2005	35.69419	-89.97217	START2	START2	AMWE1233_20050730_08
AMWE1233	amwe1233_20060313_01.JPG	Container	NA	3/13/2006	35.69419	-89.97217	START2	START2	amwe1233_20060313_01
AMWE1233	amwe1233_20060313_02.JPG	Container	NA	3/13/2006	35.69419	-89.97217	START2	START2	amwe1233_20060313_02
AMWE1233	amwe1233_20060313_03.JPG	Container	NA	3/13/2006	35.69419	-89.97217	START2	START2	amwe1233_20060313_03
AMWE1233	amwe1233_20060316_01.JPG	Container	NA	3/16/2006	35.69419	-89.97217	START2	START2	amwe1233_20060316_01
AMWE1233	amwe1233_20060316_02.JPG	Container	NA	3/16/2006	35.69419	-89.97217	START2	START2	amwe1233_20060316_02
AMWE1378	amwe1378_20051118_01.JPG	Container	NA	11/18/2005	35.69419	-89.97217	START2	START2	amwe1378_20051118_01
AMWE1378	amwe1378_20051118_02.JPG	Container	NA	11/18/2005	35.69419	-89.97217	START2	START2	amwe1378_20051118_02
AMWE1378	amwe1378_20060310_01.JPG	Container	NA	3/10/2006	35.69419	-89.97217	START2	START2	amwe1378_20060310_01
AMWE1378	amwe1378_20060310_02.JPG	Container	NA	3/10/2006	35.69419	-89.97217	START2	START2	amwe1378_20060310_02
AMWE1378	amwe1378_20060310_03.JPG	Container	NA	3/10/2006	35.69419	-89.97217	START2	START2	amwe1378_20060310_03
AMWE1378	amwe1378_20060310_04.JPG	Container	NA	3/10/2006	35.69419	-89.97217	START2	START2	amwe1378_20060310_04
AMWE1378	AMWE1378_20060317_01.JPG	Container	NA	3/17/2006	35.69419	-89.97217	START2	START2	AMWE1378_20060317_01
AMWE1378	AMWE1378_20060317_02.JPG	Container	NA	3/17/2006	35.69419	-89.97217	START2	START2	AMWE1378_20060317_02
AMWE1378	AMWE1378_20060317_03.JPG	Container	NA	3/17/2006	35.69419	-89.97217	START2	START2	AMWE1378_20060317_03

Appendix B - Inventory for Thermal Fisher Containers Prior to Removal
Arkansas Municipal Waste-To-Energy
Osceola, Missippi County, Arkansas

Container ID	container size	container size uom	container type	chemical name
AMWE0011	55	GAL	METAL	Loose Pack {HAZCAT}
AMWE0100	55	GAL	METAL	10% Formalin in Small Bottles
AMWE0118	55	GAL	METAL	10% Neutral Buffered Formalin Solution
AMWE0170	55	GAL	METAL	wood debris
AMWE0172	55	GAL	METAL	A {HAZCAT}
AMWE0202	55	GAL	METAL	10 % Formalin in small containers
AMWE0268	55	GAL	METAL	10% Formalin in small bottles
AMWE0270	55	GAL	METAL	10% Formalin in small bottles
AMWE0701	55	GAL	METAL	Medical {HAZCAT}
AMWE0702	55	GAL	METAL	10% Formalin in small bottles
AMWE0703	55	GAL	METAL	Loose Pack {HAZCAT}
AMWE0765	55	GAL	METAL	10% Formalin in Small Bottles
AMWE0767	55	GAL	METAL	10% Formalin in Small Bottles
AMWE0768	55	GAL	METAL	10% Formalin in Small Bottles
AMWE0799	55	GAL	METAL	10% FORMALIN SOLUTION
AMWE0800	55	GAL	METAL	10% Formalin in small bottles
AMWE0897	55	GAL	METAL	10% Formalin in small bottles
AMWE0898	55	GAL	METAL	10% Formalin in small bottles
AMWE0899	55	GAL	METAL	10% Formalin in small bottles
AMWE0900	55	GAL	METAL	10% Formalin in small bottles
AMWE0929	55	GAL	METAL	10% Formalin in Small Bottles
AMWE0930	55	GAL	METAL	10% Formalin in Small Bottles
AMWE0931	55	GAL	METAL	10% Formalin in Small Bottles
AMWE0932	55	GAL	METAL	10% Formalin in Small Bottles
AMWE0933	55	GAL	METAL	10% Formalin in Small Bottles
AMWE0934	55	GAL	METAL	10% Formalin in Small Bottles
AMWE0935	55	GAL	METAL	10% Formalin in Small Bottles
AMWE0936	55	GAL	METAL	10% Formalin in Small Bottles
AMWE0937	55	GAL	METAL	10% Formalin in Small Bottles
AMWE0938	55	GAL	METAL	10% Formalin in Small Bottles
AMWE0939	55	GAL	METAL	10% Formalin in Small Bottles
AMWE0940	55	GAL	METAL	10% Formalin in Small Bottles
AMWE0941	55	GAL	METAL	10% Formalin in Small Bottles
AMWE0944	55	GAL	METAL	10% Formalin in Small Bottles
AMWE0945	55	GAL	METAL	10% Formalin in Small Bottles
AMWE0946	55	GAL	METAL	10% Formalin in Small Bottles
AMWE0947	55	GAL	METAL	10% Formalin in Small Bottles
AMWE0948	55	GAL	METAL	10% Formalin in Small Bottles
AMWE0949	55	GAL	METAL	10% Formalin in Small Bottles
AMWE0950	55	GAL	METAL	10% Formalin in Small Bottles
AMWE0951	55	GAL	METAL	10% Formalin in Small Bottles
AMWE0952	55	GAL	METAL	10% Formalin in Small Bottles
AMWE0953	55	GAL	METAL	10% Formalin in Small Bottles
AMWE0954	55	GAL	METAL	10% Formalin in Small Bottles
AMWE0955	55	GAL	METAL	10% Formalin in Small Bottles
AMWE0956	55	GAL	METAL	10% Formalin in Small Bottles
AMWE0957	55	GAL	METAL	10% Formalin in Small Bottles
AMWE0958	55	GAL	METAL	10% Formalin in Small Bottles
AMWE0959	55	GAL	METAL	10% Formalin in Small Bottles
AMWE0960	55	GAL	METAL	10% Formalin in Small Bottles

Appendix B - Inventory for Thermal Fisher Containers Prior to Removal
Arkansas Municipal Waste-To-Energy
Osceola, Missippi County, Arkansas

Container ID	container size	container size uom	container type	chemical name
AMWE0961	55	GAL	METAL	10% Formalin in Small Bottles
AMWE0962	55	GAL	METAL	10% Formalin in Small Bottles
AMWE0963	55	GAL	METAL	10% Formalin in Small Bottles
AMWE0964	55	GAL	METAL	10% Formalin in Small Bottles
AMWE0965	55	GAL	METAL	10% Formalin in Small Bottles
AMWE0966	55	GAL	METAL	10% Formalin in Small Bottles
AMWE0967	55	GAL	METAL	10% Formalin in Small Bottles
AMWE0968	55	GAL	METAL	10% Formalin in Small Bottles
AMWE0969	55	GAL	METAL	10% Formalin in Small Bottles
AMWE0970	55	GAL	METAL	10% Formalin in Small Bottles
AMWE0971	55	GAL	METAL	10% Formalin in Small Bottles
AMWE0972	55	GAL	METAL	10% Formalin in Small Bottles
AMWE0973	55	GAL	METAL	10% Formalin in Small Bottles
AMWE0974	55	GAL	METAL	10% Formalin in Small Bottles
AMWE0975	55	GAL	METAL	10% Formalin in Small Bottles
AMWE0976	55	GAL	METAL	10% Formalin in Small Bottles
AMWE0977	55	GAL	METAL	10% Formalin in Small Bottles
AMWE0978	55	GAL	METAL	10% Formalin in Small Bottles
AMWE0979	55	GAL	METAL	10% Formalin in Small Bottles
AMWE0980	55	GAL	METAL	10% Formalin in Small Bottles
AMWE0981	55	GAL	METAL	10% Formalin in Small Bottles
AMWE0982	55	GAL	METAL	10% Formalin in Small Bottles
AMWE0984	55	GAL	METAL	10% Formalin in Small Bottles
AMWE0985	55	GAL	METAL	10% Formalin in Small Bottles
AMWE0986	55	GAL	METAL	10% Formalin in Small Bottles
AMWE0987	55	GAL	METAL	10% Formalin in Small Bottles
AMWE0988	55	GAL	METAL	10% Formalin in Small Bottles
AMWE0989	55	GAL	METAL	10% Formalin in Small Bottles
AMWE0990	55	GAL	METAL	10% Formalin in Small Bottles
AMWE0991	55	GAL	METAL	10% Formalin in Small Bottles
AMWE0992	55	GAL	METAL	10% Formalin in Small Bottles
AMWE0993	55	GAL	METAL	10% Formalin in Small Bottles
AMWE0994	55	GAL	METAL	10% Formalin in Small Bottles
AMWE0995	55	GAL	METAL	10% Formalin in Small Bottles
AMWE0996	55	GAL	METAL	10% Formalin in Small Bottles
AMWE0997	55	GAL	METAL	10% Formalin in Small Bottles
AMWE0998	55	GAL	METAL	10% Formalin in Small Bottles
AMWE0999	55	GAL	METAL	10% Formalin in Small Bottles
AMWE1000	55	GAL	METAL	10% Formalin in Small Bottles
AMWE1003	55	GAL	METAL	10% Formalin in Small Bottles
AMWE1004	55	GAL	METAL	10% Formalin in Small Bottles
AMWE1005	55	GAL	METAL	10% Formalin in Small Bottles
AMWE1006	55	GAL	METAL	10% Formalin in Small Bottles
AMWE1008	55	GAL	METAL	10% Formalin in Small Bottles
AMWE1009	55	GAL	METAL	10% Formalin in Small Bottles
AMWE1010	55	GAL	METAL	10% Formalin in Small Bottles
AMWE1011	55	GAL	METAL	10% Formalin in Small Bottles
AMWE1012	55	GAL	METAL	10% Formalin in Small Bottles
AMWE1013	55	GAL	METAL	10% Formalin in Small Bottles
AMWE1014	55	GAL	METAL	10% Formalin in Small Bottles

Appendix B - Inventory for Thermal Fisher Containers Prior to Removal
Arkansas Municipal Waste-To-Energy
Osceola, Missippi County, Arkansas

Container ID	container size	container size uom	container type	chemical name
AMWE1015	55	GAL	METAL	10% Formalin in Small Bottles
AMWE1016	55	GAL	METAL	10% Formalin in Small Bottles
AMWE1018	55	GAL	METAL	10% Formalin in Small Bottles
AMWE1019	55	GAL	METAL	10% Formalin in Small Bottles
AMWE1020	55	GAL	METAL	10% Formalin in small bottles
AMWE1021	55	GAL	METAL	10% Formalin in small bottles
AMWE1022	55	GAL	METAL	10% Formalin in small bottles
AMWE1023	55	GAL	METAL	10% Formalin in small bottles
AMWE1024	55	GAL	METAL	10% Formalin in small bottles
AMWE1025	55	GAL	METAL	10% Formalin in small bottles
AMWE1026	55	GAL	METAL	Formalin Solution
AMWE1027	55	GAL	METAL	10% Formalin in small bottles
AMWE1028	55	GAL	METAL	10% Formalin in small bottles
AMWE1029	55	GAL	METAL	10% Formalin in small bottles
AMWE1030	55	GAL	METAL	10% Formalin in small bottles
AMWE1031	55	GAL	METAL	10% Formalin in small bottles
AMWE1032	55	GAL	METAL	10% Formalin in small bottles
AMWE1033	55	GAL	METAL	10% Formalin in small bottles
AMWE1034	55	GAL	METAL	10% Formalin in small bottles
AMWE1037	55	GAL	METAL	10% Formalin in small bottles
AMWE1038	55	GAL	METAL	10% Formalin in small bottles
AMWE1039	55	GAL	METAL	10% Formalin in small bottles
AMWE1040	55	GAL	METAL	10% formalin in small bottles
AMWE1043	55	GAL	METAL	10% formalin in small bottles
AMWE1044	55	GAL	METAL	10% formalin in small bottles
AMWE1045	55	GAL	METAL	10% formalin in small bottles
AMWE1046	55	GAL	METAL	10% formalin in small bottles
AMWE1047	55	GAL	METAL	10% formalin in small bottles
AMWE1048	55	GAL	METAL	10% formalin in small bottles
AMWE1049	55	GAL	METAL	10% formalin in small bottles
AMWE1050	55	GAL	METAL	10% formalin in small bottles
AMWE1051	55	GAL	METAL	10% formalin in small bottles
AMWE1054	55	GAL	METAL	10% formalin in small bottles
AMWE1055	55	GAL	METAL	10% formalin in small bottles
AMWE1056	55	GAL	METAL	10% formalin in small bottles
AMWE1057	55	GAL	METAL	10% formalin in small bottles
AMWE1058	55	GAL	METAL	10% formalin in small bottles
AMWE1059	55	GAL	METAL	10% formalin in small bottles
AMWE1060	55	GAL	METAL	10% formalin in small bottles
AMWE1061	55	GAL	METAL	10% formalin in small bottles
AMWE1063	55	GAL	METAL	10% formalin in small bottles
AMWE1064	55	GAL	METAL	10% formalin in small bottles
AMWE1065	55	GAL	METAL	Small white containers in larger container
AMWE1066	55	GAL	METAL	10% formalin in small bottles
AMWE1067	55	GAL	METAL	10% formalin in small bottles
AMWE1068	55	GAL	METAL	10% formalin in small bottles
AMWE1069	55	GAL	METAL	10% formalin in small bottles
AMWE1070	55	GAL	METAL	10% formalin in small bottles
AMWE1071	55	GAL	METAL	10% formalin in small bottles
AMWE1072	55	GAL	METAL	10% formalin in small bottles

Appendix B - Inventory for Thermal Fisher Containers Prior to Removal
Arkansas Municipal Waste-To-Energy
Osceola, Missippi County, Arkansas

Container ID	container size	container size uom	container type	chemical name
AMWE1073	55	GAL	METAL	10% formalin in small bottles
AMWE1074	55	GAL	METAL	10% formalin in small bottles
AMWE1075	55	GAL	METAL	10% formalin in small bottles
AMWE1076	55	GAL	METAL	10% formalin in small bottles
AMWE1077	55	GAL	METAL	10% formalin in small bottles
AMWE1078	55	GAL	METAL	10% formalin in small bottles
AMWE1079	55	GAL	METAL	10% formalin in small bottles
AMWE1080	55	GAL	METAL	10% formalin in small bottles
AMWE1081	55	GAL	METAL	10% formalin in small bottles
AMWE1082	55	GAL	METAL	10% formalin in small bottles
AMWE1083	55	GAL	METAL	10% formalin in small bottles
AMWE1084	55	GAL	METAL	10% formalin in small bottles
AMWE1085	55	GAL	METAL	10% formalin in small bottles
AMWE1086	55	GAL	METAL	10% formalin in small bottles
AMWE1087	55	GAL	METAL	10% formalin in small bottles
AMWE1088	55	GAL	METAL	10% formalin in small bottles
AMWE1089	55	GAL	METAL	10% formalin in small bottles
AMWE1090	55	GAL	METAL	10% formalin in small bottles
AMWE1091	55	GAL	METAL	10% formalin in small bottles
AMWE1093	55	GAL	METAL	10% formalin in small bottles
AMWE1094	55	GAL	METAL	10% formalin in small bottles
AMWE1095	55	GAL	METAL	10% formalin in small bottles
AMWE1096	55	GAL	METAL	10% formalin in small bottles
AMWE1097	55	GAL	METAL	10% formalin in small bottles
AMWE1098	55	GAL	METAL	10% formalin in small bottles
AMWE1099	55	GAL	METAL	10% formalin in small bottles
AMWE1109	55	GAL	METAL	10% formalin in small bottles
AMWE1110	55	GAL	METAL	10% formalin in small bottles
AMWE1111	55	GAL	METAL	10% formalin in small bottles
AMWE1112	55	GAL	METAL	10% formalin in small bottles
AMWE1113	55	GAL	METAL	10% formalin in small bottles
AMWE1114	55	GAL	METAL	10% formalin in small bottles
AMWE1115	55	GAL	METAL	10% formalin in small bottles
AMWE1116	55	GAL	METAL	10% formalin in small bottles
AMWE1117	55	GAL	METAL	10% formalin in small bottles
AMWE1120	55	GAL	METAL	10% formalin in small bottles
AMWE1221	55	GAL	METAL	10% formalin in small bottles
AMWE1222	55	GAL	METAL	10% formalin in small bottles
AMWE1223	55	GAL	METAL	10% formalin in small bottles
AMWE1224	55	GAL	METAL	10% formalin in small bottles
AMWE1225	55	GAL	METAL	10% formalin in small bottles
AMWE1226	55	GAL	METAL	10% formalin in small bottles
AMWE1227	55	GAL	METAL	10% formalin in small bottles
AMWE1228	55	GAL	METAL	10% formalin in small bottles
AMWE1229	55	GAL	METAL	10% formalin in small bottles
AMWE1230	55	GAL	METAL	10% formalin in small bottles
AMWE1231	55	GAL	METAL	10% formalin in small bottles
AMWE1232	55	GAL	METAL	10% formalin in small bottles
AMWE1233	55	GAL	METAL	10% formalin in small bottles
AMWE1378	55	GAL	METAL	10% formalin in small bottles


AMWE0011
AMWE0011
AMWE0011
AMWE0011
AMWE0011
AMWE0011


AMWE0011
130


AMWE0011
AMWE0011
AMWE0011
AMWE0011

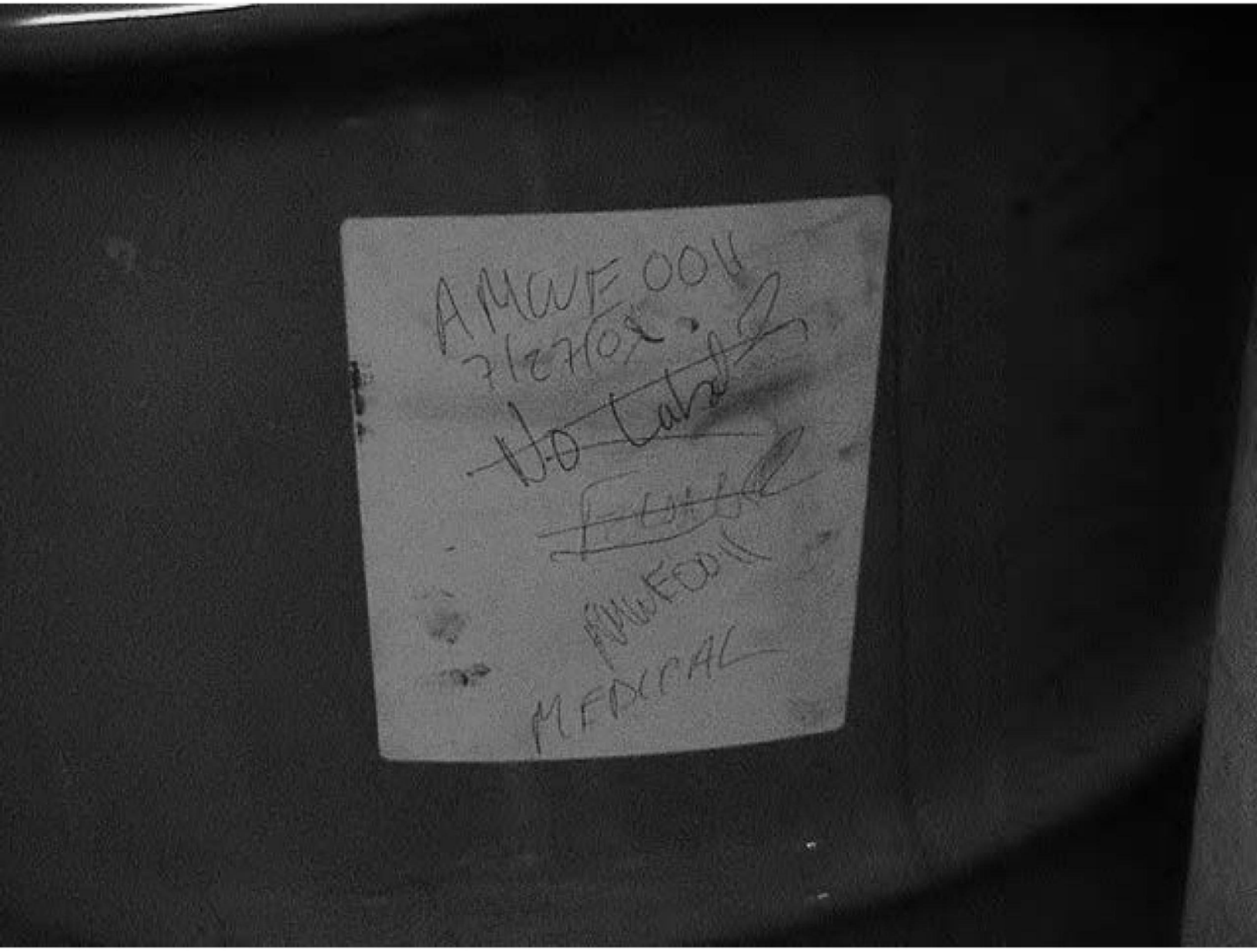
AMWEOOV
7/27/07
No Label
AMWEOOV
MEDICAL



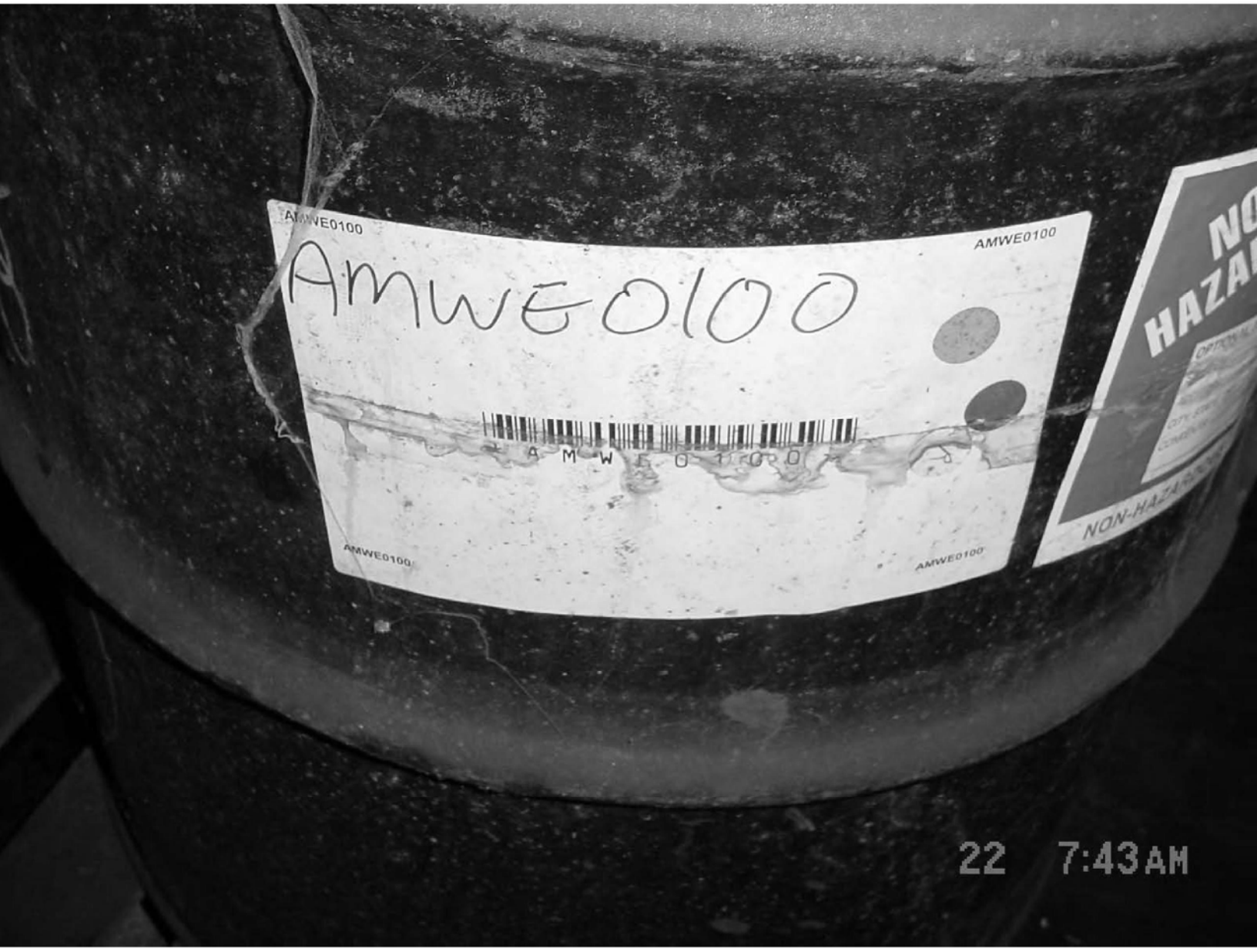
AMWE0100
AMWE0100
AMWE0100
AMWE0100
AMWE0100
NON-HAZA
22 7:43AM


WE0145
WASTE
AMWE0100
NON-
HAZARDOUS
WASTE
NON-HAZARDOUS WASTE

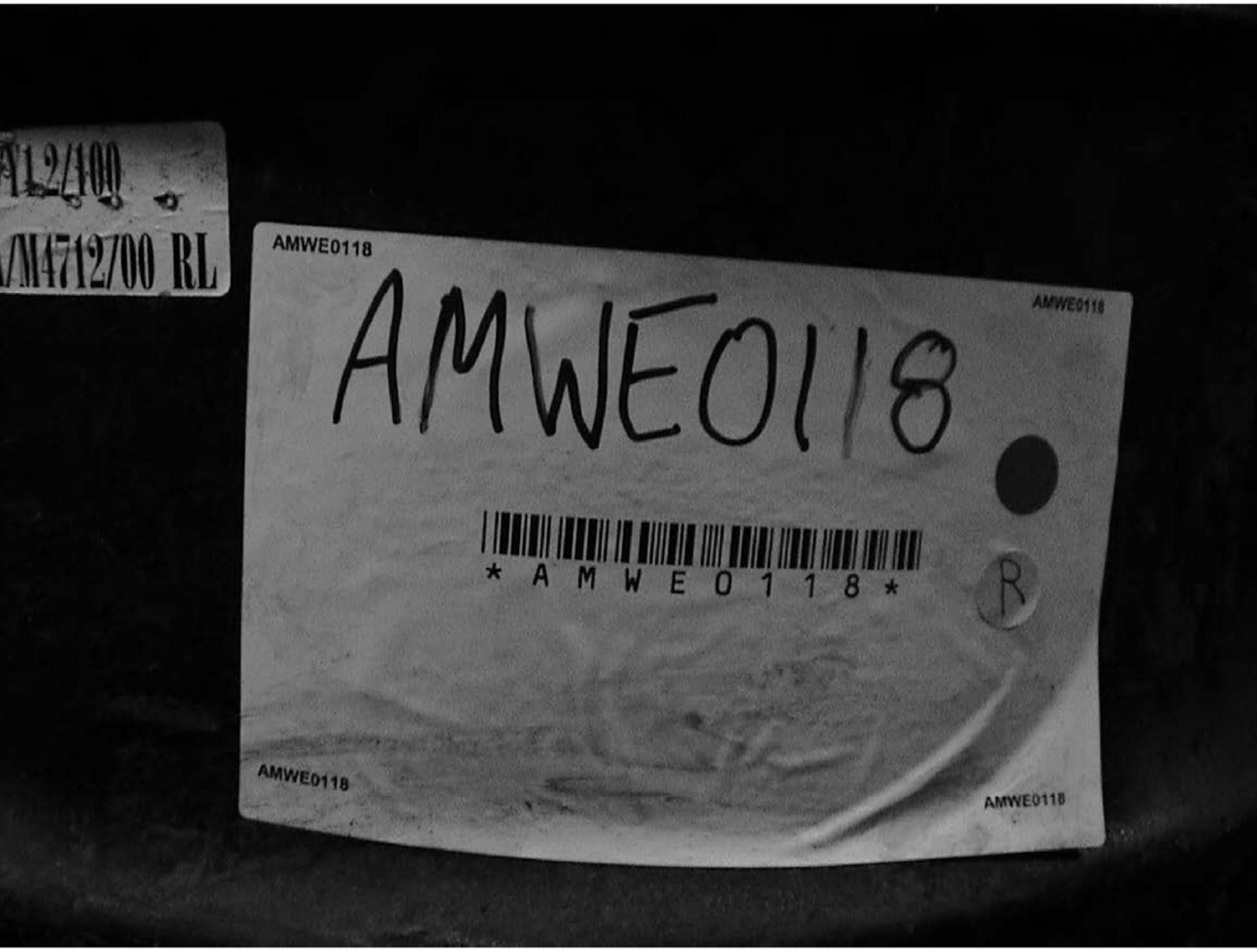
A12/100
A/M4712700 RL
AMWE0118
AMWE0118
AMWE0118
AMWE0118
R
AMWE0118
AMWE0118


AMWE0118


AMWE0118
AMWE0118

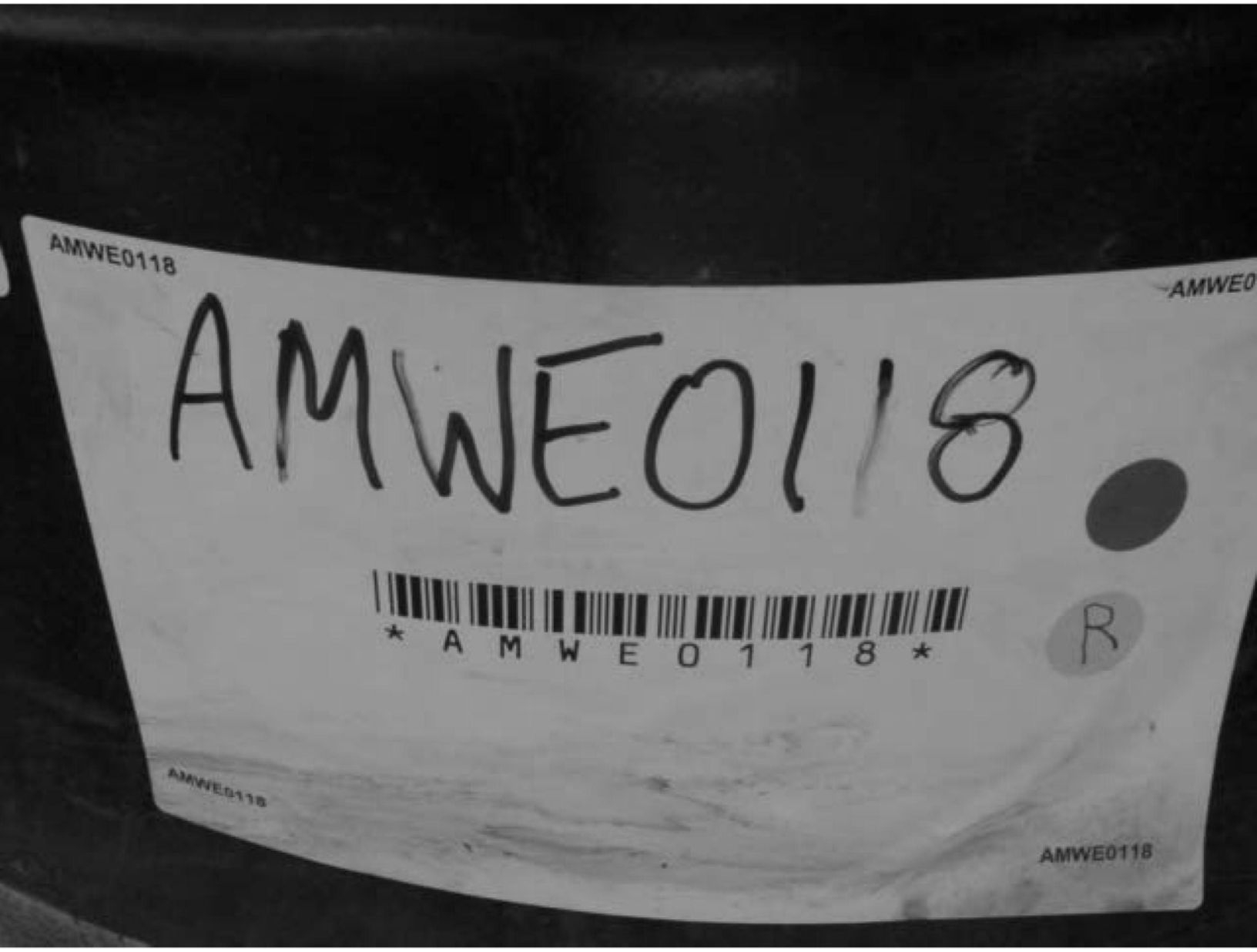
AMWE0118
AMWE0118
AMWE0118
AMWE0118
R
AMWE0118
AMWE0118


IMPORTANT! READ MATERIAL SAFETY DATA SHEET!
SUBSTANCE IDENTITY (Same as shown on MSDS)
10% Neutral Buffered Formulain
HEALTH 2
FLAMMABILITY 1
REACTIVITY 0
PERSONAL PROTECTION
HMIS®
APPROPRIATE HAZARD WARNINGS
HEALTH HAZARDS
TOXIC*
HIGHLY TOXIC
REPRODUCTIVE TOXIN
IRRITANT
CORROSIVE
SENSITIZER
CARCINOGEN
(Immediate & Delayed Target Organ Effects)
ROUTES OF ENTRY
INGESTION
INHALATION
SKIN ABSORPTION
SKIN OR EYE CONTACT
PHYSICAL HAZARDS
COMBUSTIBLE LIQUID
COMPRESSED GAS
ORGANIC PEROXIDE
WATER REACTIVE
UNSTABLE (REACTIVE)
OXIDIZER
FLAMMABLE GAS
EXPLOSIVE
FLAMMABLE LIQUID/SOLID
PYROPHORIC
COMPANY NAME
ADDRESS
CITY, STATE, ZIP
Richard Allen Scientific
Style NCHLTT SNPCA Printed by Labelmaster, An American Labelmark Co., Chicago, IL 60646 (800) 621-5808
IMPORTANT! READ MATERIAL SAFETY DATA SHEET!
IMPORTANT! READ MATERIAL SAFETY DATA SHEET!
un
1A2/Y12/100
USA/M4712/00 RL
AMWE0118
AMWE0118
30 3:17 PM

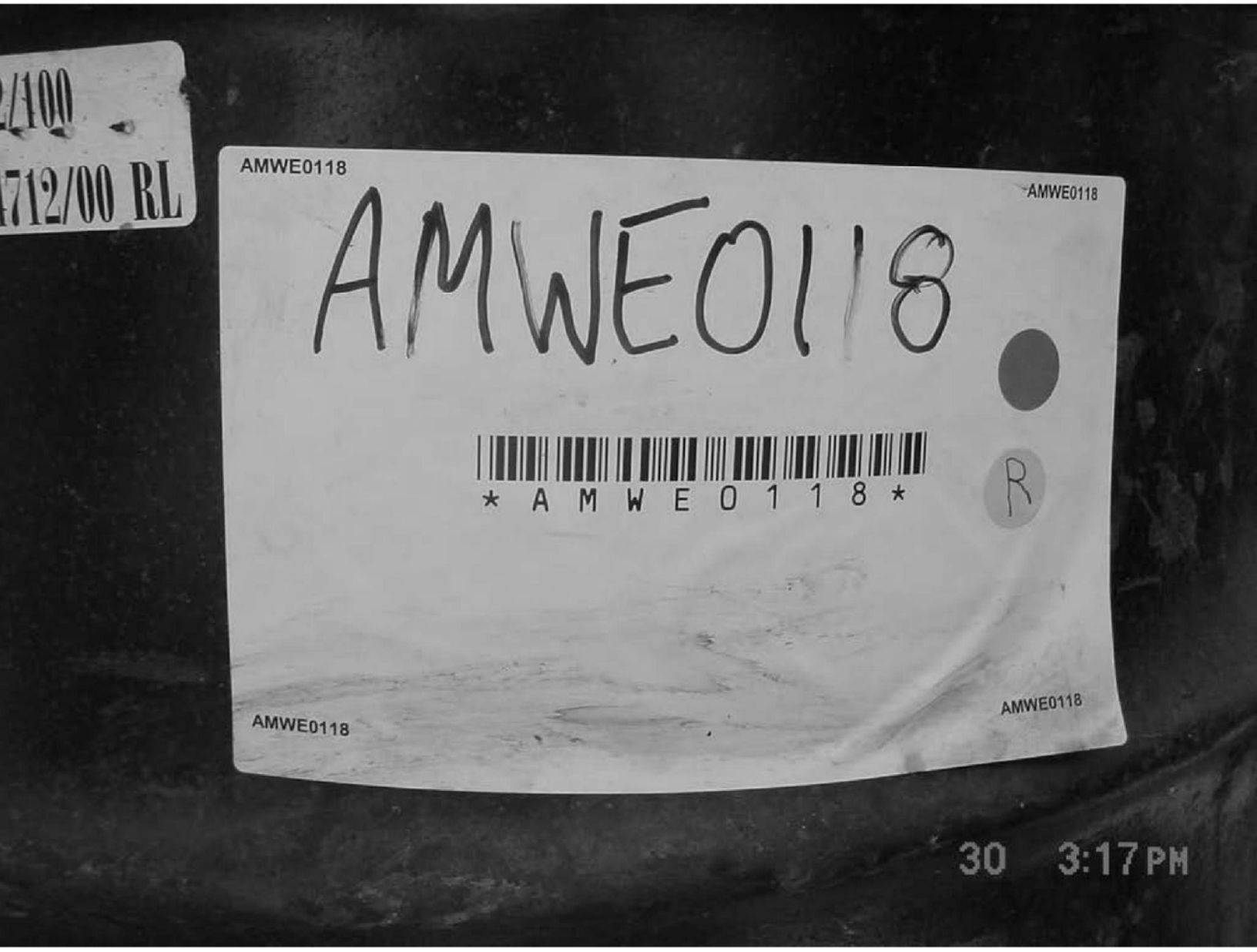
2/100
4712/00 RL
AMWE0118
AMWE0118
AMWE0118
AMWE0118
R
AMWE0118
AMWE0118
30 3:17 PM


AMWE0118
3:17 PM


AMWE0118
AMWE0118
AMWE0118*
AMWE0118


USAMA742/00 RL


AMWEOL'8


AMWE0118
AMWE0118
AMWE0118.
AMWE0118
R
AMWE0118
AMWE0118
10 11:21AM

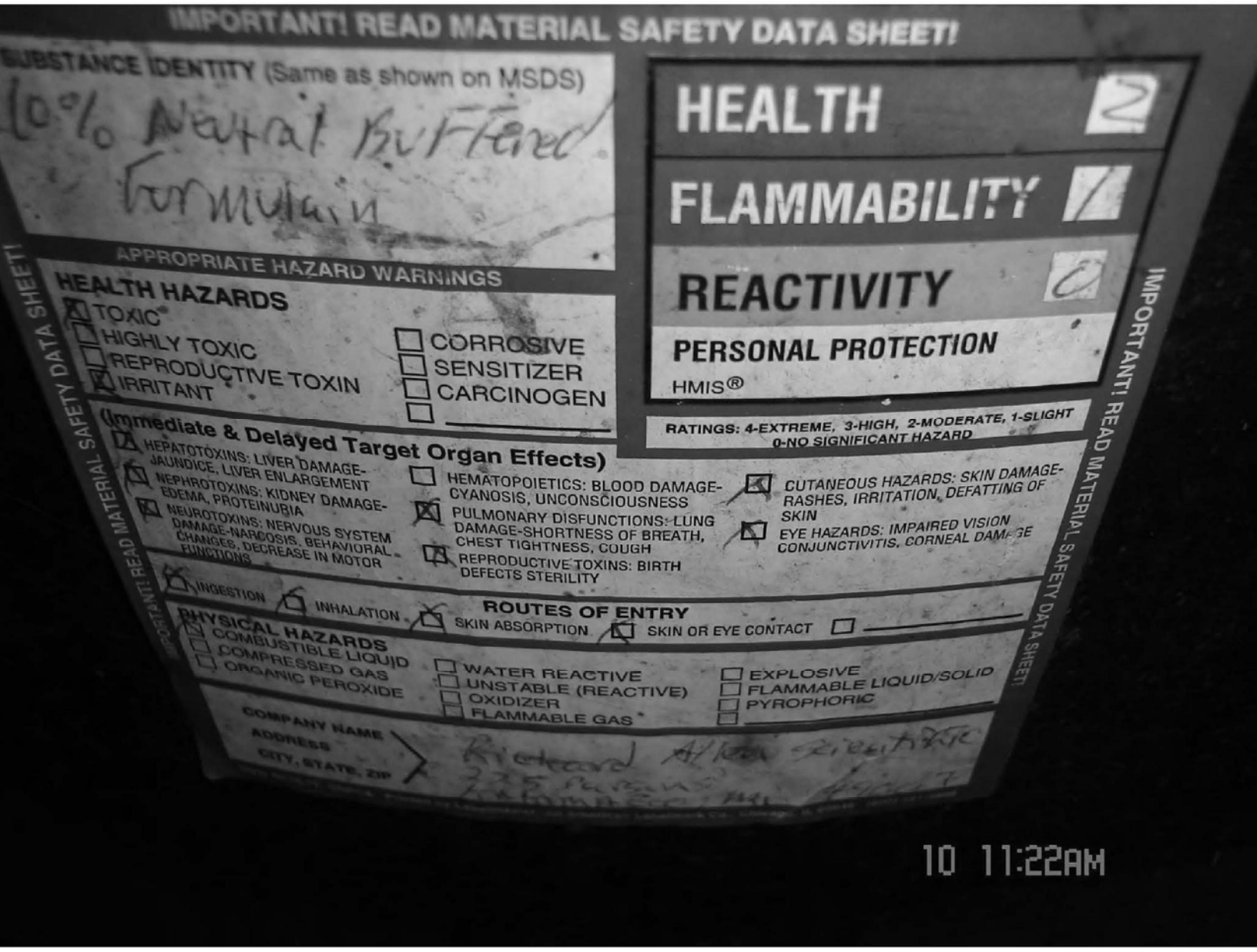
IMPORTANT! READ MATERIAL SAFETY DATA SHEET!
SUBSTANCE IDENTITY (Same as shown on MSDS)
10% Neutral Buffered Formalin
HEALTH 2
FLAMMABILITY 1
REACTIVITY 0
PERSONAL PROTECTION
HMIS®
RATINGS: 4-EXTREME, 3-HIGH, 2-MODERATE, 1-SLIGHT
0-NO SIGNIFICANT HAZARD
APPROPRIATE HAZARD WARNINGS
HEALTH HAZARDS
TOXIC*
HIGHLY TOXIC
REPRODUCTIVE TOXIN
IRRITANT
CORROSIVE
SENSITIZER
CARCINOGEN
(Immediate & Delayed Target Organ Effects)
HEPATOTOXINS: LIVER DAMAGE-JAUNDICE, LIVER ENLARGEMENT
NEPHROTOXINS: KIDNEY DAMAGE-EDEMA, PROTEINURIA
NEUROTOXINS: NERVOUS SYSTEM DAMAGE-NARCOSIS, BEHAVIORAL CHANGES, DECREASE IN MOTOR FUNCTIONS
HEMATOPOIETICS: BLOOD DAMAGE-CYANOSIS, UNCONSCIOUSNESS
PULMONARY DISFUNCTIONS: LUNG DAMAGE-SHORTNESS OF BREATH, CHEST TIGHTNESS, COUGH
REPRODUCTIVE TOXINS: BIRTH DEFECTS STERILITY
CUTANEOUS HAZARDS: SKIN DAMAGE-RASHES, IRRITATION, DEFATTING OF SKIN
EYE HAZARDS: IMPAIRED VISION CONJUNCTIVITIS, CORNEAL DAMAGE
ROUTES OF ENTRY
INGESTION
INHALATION
SKIN ABSORPTION
SKIN OR EYE CONTACT
PHYSICAL HAZARDS
COMBUSTIBLE LIQUID
COMPRESSED GAS
ORGANIC PEROXIDE
WATER REACTIVE
UNSTABLE (REACTIVE)
OXIDIZER
FLAMMABLE GAS
EXPLOSIVE
FLAMMABLE LIQUID/SOLID
PYROPHORIC
COMPANY NAME
ADDRESS
CITY, STATE, ZIP
Richard Allen
IMPORTANT! READ MATERIAL SAFETY DATA SHEET!
IMPORTANT! READ MATERIAL SAFETY DATA SHEET!
10 11:22AM


9/10/18
10 11:22AM


MWE0118
AMWE0118
AMWE0118*
R
16 12:11PM


16 12:11PM


AMWE0170


NON-HAZARDOUS WASTE
AMWE0170


NON-
HAZARDOUS
WASTE
Solid
NON-HAZARDOUS WASTE
AMWE0170


NON-HAZARDOUS WASTE
AMWE0170
AMWE0170
AMWE0170
AMWE0170
AMWE0170
AMWE0170
AMWE0170
22 3:34PM

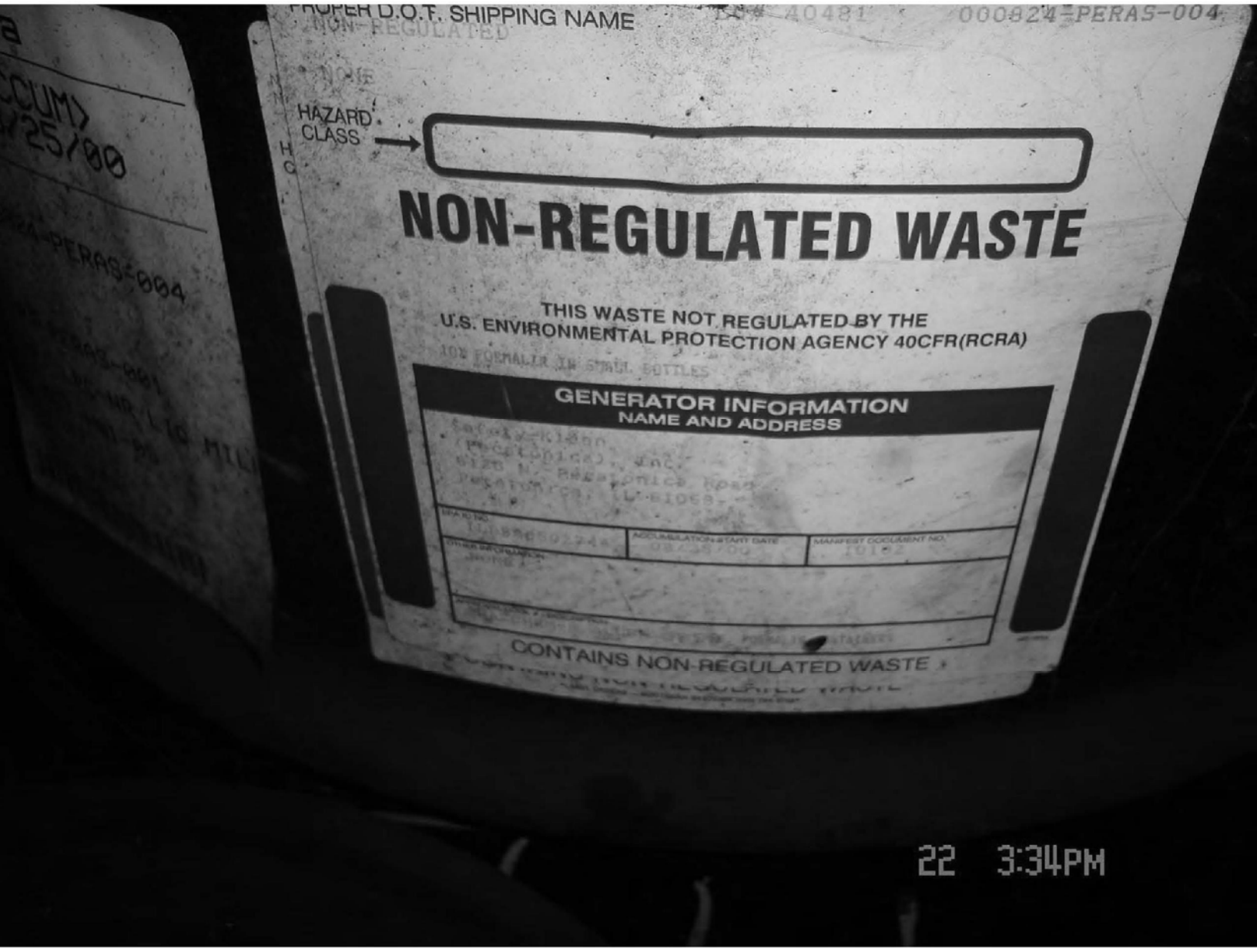
PROPER D.O.T. SHIPPING NAME
NON-REGULATED
NONE
HAZARD CLASS
NON-REGULATED WASTE
THIS WASTE NOT REGULATED BY THE
U.S. ENVIRONMENTAL PROTECTION AGENCY 40CFR(RCRA)
GENERATOR INFORMATION
NAME AND ADDRESS
CONTAINS NON-REGULATED WASTE
22 3:34PM


Pecatonica
<ACCUM>
08/25/00
000824-PERAS-004
PR: PERAS-001
AP: LPC-NR LIQ MIL
LOC: H01-05
HAZARD CLASS
NON-REG
CONTAINS NON-REGULATED
22 3:35PM


22 3:35PM


NON-
HAZARDOUS
WASTE
OPTIONAL INFORMATION
SHIPPER Solid
ADDRESS
CITY, STATE, ZIP
CONTENTS
NON-HAZARDOUS WASTE
AMWE0170
22 3:35PM


AMWE017Z


AMWE017Z

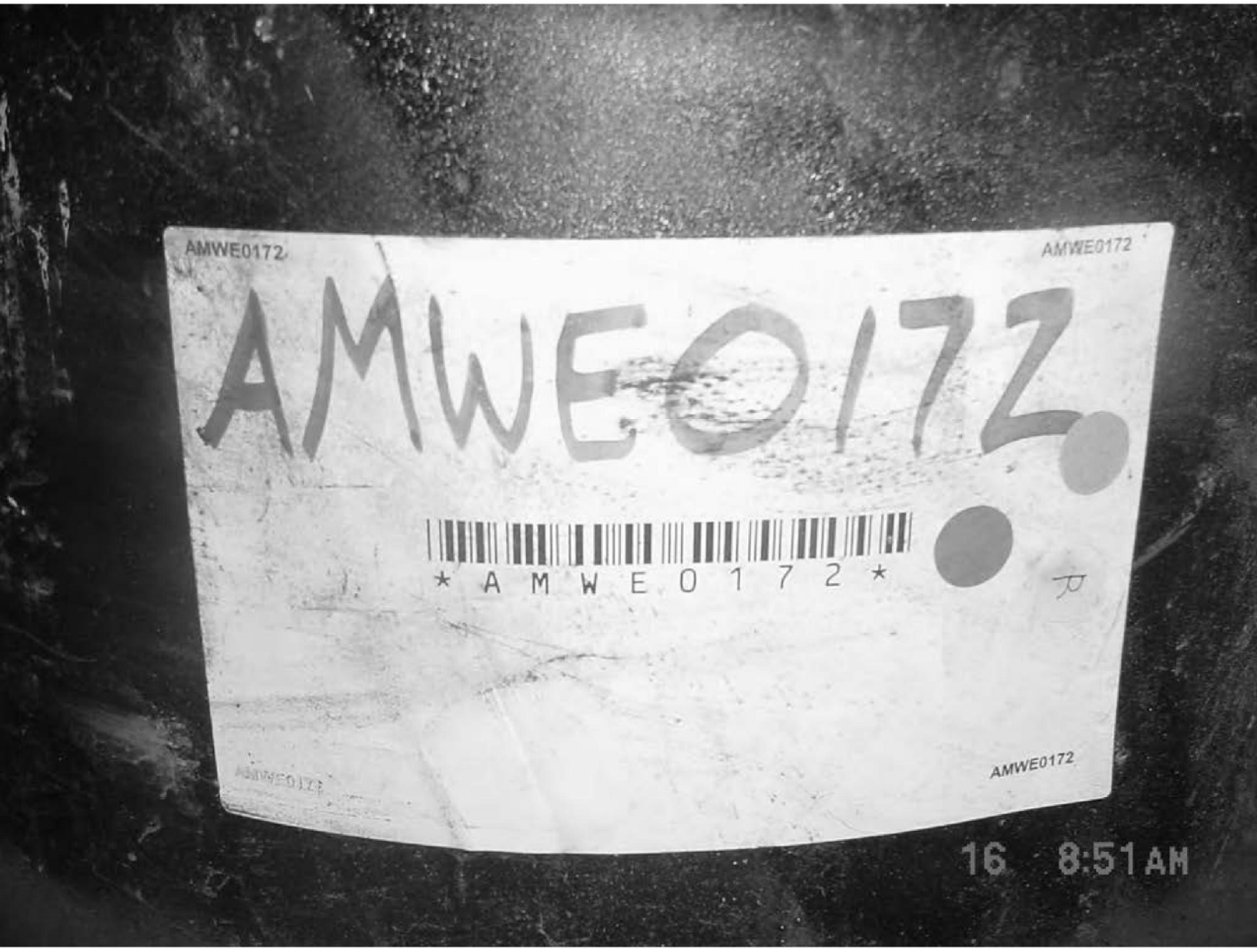
AMWE0172
AMWE0172
AMWE0172
AMWE0172
AMWE0172
16 8:51AM


A
AMWE0172


A
AMWE0172
AMWE0172
AMWE0172


Recatonica
<ACCUM>
03/01/01
010301-PERAS-002
PROPER D.O.T. SHIPPING NAME
HAZARD CLASS
NON-REGULATED
THIS WASTE NOT REGULATED BY THE U.S. ENVIRONMENTAL PROTECTION AGENCY
GENERATOR INFORMATION
NAME AND ADDRESS




A
AMWE0172


AMWE0202
AMWE0202
AMWE0202
AMWE0202
AMWE0202
AMWE0202
12 8:18AM


AMWE0202
AMWE0202
AMWE0203
NON-REGU


AMWE0202
NON-REGULATED WASTE
1:35 PM


SAFETY-KLEEN(RECATONICA), INC.
HAZARD CLASS
NON-REGULATED WASTE
THIS WASTE
U.S. ENVIRONMENTAL
THE
40CFR(RCRA)
INFORMATION
AND ADDRESS
N. Recatonica Road
Recatonica, IL 61063-
EPA ID NO.
ILD980502744
ACCUMULATION START DATE
09/27/00
MANIFEST DOCUMENT NO.
09261
OTHER INFORMATION
NONE
HAZCHEM
CONTAINS NON-REGULATED WASTE


AMWE0202
AMWE0202
AMWE0202
AMWE0202
AMWE0202
AMWE0202
16 8:12AM


PROPER D.O.T. SHIPPING NAME
NON-REGULATED
HAZARD CLASS
NON-REGULATED WASTE
THIS WASTE
U.S. ENVIRONMENTAL
THE
40CFR(RCRA)
INFORMATION
AND ADDRESS
CONTAINS NON-REGULATED
SAFETY-KLEEN (PECATONICA), INC.
16 8:19 AM


PROPER D.O.T. SHIPPING NAME
Id# 38067
000920-PERAS-020
NON-REGULATED
NONE
HAZARD CLASS
NON-REGULATED WASTE
THIS WASTE
U.S. ENVIRONMENTAL
THE
40CFR(RCRA)
INFORMATION
AND ADDRESS
Inc.
6125 N. Pecatonica Road
Pecatonica, IL 61063
EPA ID NO.
ILD980502744
ACCUMULATION START DATE
09/27/00
MANIFEST DOCUMENT NO.
09261
NONE
CONTAINS NON-REGULATED
SAFETY-KLEEN (PECATONICA), INC.
8:19AM


SAFETY-KLEEN (PECATONIC
THIS WASTE
U.S. ENVIRONMENTAL
THE
40CFR(RCRA)
R INFORMATION
AND ADDRESS
Inc.
6125 N. Pecatonica Road
Pecatonica, IL 61063-
EPA ID NO.
ILD980502744
ACCUMULATION START DATE
09/27/00
MANIFEST DOCUMENT NO.
09261
OTHER INFORMATION
NONE
APPROVAL CODE W/DESCRIPTION
HAZCHEM-RIALLEN OFF SPEC. FORMAGER CONTAINERS
CONTAINS NON-REGULATED
16 8:20AM

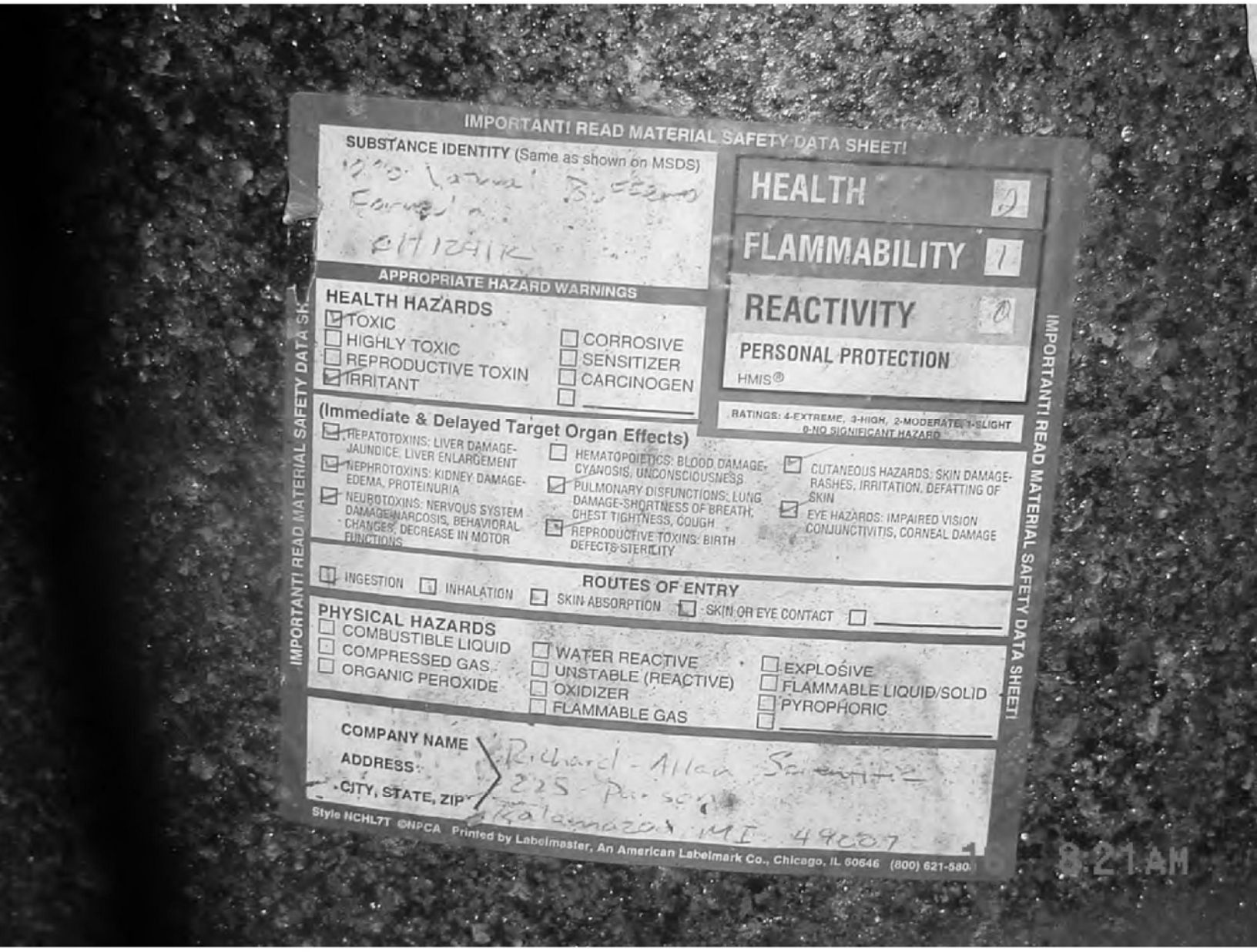
IMPORTANT! READ MATERIAL SAFETY DATA SHEET!
SUBSTANCE IDENTITY (Same as shown on MSDS)
APPROPRIATE HAZARD WARNINGS
HEALTH HAZARDS
TOXIC
HIGHLY TOXIC
REPRODUCTIVE TOXIN
IRRITANT
CORROSIVE
SENSITIZER
CARCINOGEN
HEALTH 2
FLAMMABILITY 1
REACTIVITY 0
PERSONAL PROTECTION
HMIS®
RATINGS: 4-EXTREME, 3-HIGH, 2-MODERATE, 1-SLIGHT
0-NO SIGNIFICANT HAZARD
(Immediate & Delayed Target Organ Effects)
HEPATOTOXINS: LIVER DAMAGE-JAUNDICE, LIVER ENLARGEMENT
NEPHROTOXINS: KIDNEY DAMAGE-EDEMA, PROTEINURIA
NEUROTOXINS: NERVOUS SYSTEM DAMAGE-NARCOSIS, BEHAVIORAL CHANGES, DECREASE IN MOTOR FUNCTIONS
HEMATOPOIETICS: BLOOD DAMAGE-CYANOSIS, UNCONSCIOUSNESS
PULMONARY DISFUNCTIONS: LUNG DAMAGE-SHORTNESS OF BREATH, CHEST TIGHTNESS, COUGH
REPRODUCTIVE TOXINS: BIRTH DEFECTS STERILITY
CUTANEOUS HAZARDS: SKIN DAMAGE-RASHES, IRRITATION, DEFATTING OF SKIN
EYE HAZARDS: IMPAIRED VISION CONJUNCTIVITIS, CORNEAL DAMAGE
ROUTES OF ENTRY
INGESTION
INHALATION
SKIN ABSORPTION
SKIN OR EYE CONTACT
PHYSICAL HAZARDS
COMBUSTIBLE LIQUID
COMPRESSED GAS
ORGANIC PEROXIDE
WATER REACTIVE
UNSTABLE (REACTIVE)
OXIDIZER
FLAMMABLE GAS
EXPLOSIVE
FLAMMABLE LIQUID/SOLID
PYROPHORIC
COMPANY NAME
ADDRESS
CITY, STATE, ZIP
Richard-Allan Scientific
Kalamazoo MI 49007
Style NCHL7T ©NPCA Printed by Labelmaster, An American Labelmark Co., Chicago, IL 60646 (800) 621-580
IMPORTANT! READ MATERIAL SAFETY DATA SHEET!
IMPORTANT! READ MATERIAL SAFETY DATA SHEET!


u
n
1A2/Y1.2/100
USA/M4712/00 RL


AMWE0202
AMWE0202
AMWE0202
NON-REGULATED WASTE
16 8:21 AM


AMWE0202


NON-REGULATED WASTE


AMWE0202


AMWE0268
AMWE0268


AMWE0268
AMWE0268
AMWE0268
AMWE0268
AMWE0268
AMWE0268
12 3:57 PM


AMWE0268
AMWE0268
AMWE0268
AMWE0268
AMWE0268
AMWE0268


00/USA/1288RL
Pecatonica
<ACCUM>
01/02/01
001227-PERAS-011
PR: PERAS-001
AP: HAZCHEM-R.ALLEI
LOC: J03-05
PROPER O.O.T. SHIPPING NAME
NON-REGULATED
NONE
HAZARD CLASS
NON-REGULATED WASTE
THIS WASTE NOT REGULATED BY THE
U.S. ENVIRONMENTAL PROTECTION AGENCY 40CFR(RCRA)
10% FORMALIN IN SMALL BOTTLES
GENERATOR INFORMATION
NAME AND ADDRESS
Safety-Kleen
(Pecatonica), Inc.
6125 N. Pecatonica Road
Pecatonica, IL 61063-
EPA ID NO.
ILD980502744
ACCUMULATION START DATE
11/06/00
MANIFEST DOCUMENT NO.
09262
OTHER INFORMATION
NONE
APPROVAL CODE # / DESCRIPTION
HAZCHEM-R.ALLEN OFF SPEC. FORMALIN CONTAINERS
CONTAINS NON-REGULATED WASTE
AMWE0268
30 3:23 PM


AMWE0268
AMWE0268
AMWE0268
AMWE0268
AMWE0268
AMWE0268
30 3:23 PM


NON-REGULATED WASTE
AMWE0268
CONTAINS NON-REGULATED WASTE
3:22 PM
30


NON-REGULATED WAS
AMWE0268
AMW


Pecatonica
<ACCUM>
01/02/01
001227-PERAS-011
PA: PERAS-001
AP: HAZCHEM-R.ALLEI
LOE: J03-05
NON-REGULATED WASTE
THIS WASTE NOT REGULATED BY THE
U.S. ENVIRONMENTAL PROTECTION AGENCY 40CFR(ROAH)
GENERATOR INFORMATION
NAME AND ADDRESS
CONTAINS NON-REGULATED WASTE


NON-REGULATED WASTE
THIS WASTE NOT REGULATED BY THE
U.S. ENVIRONMENTAL PROTECTION AGENCY 40CFR(RCRA)
GENERATOR INFORMATION
NAME AND ADDRESS
CONTAINS NON-REGULATED WASTE
AMWE
AMWE0268


NON-REGULATED WAST
AMWE0268


AMWE0268
AMWE0268
AMWE0268
AMWE0268
AMWE0268
AMWE0268
10 3:40PM


PROPER D.O.T. SHIPPING NAME
Id# 38068
NON-REGULATED
NONE
HAZARD CLASS
NON-REGULATED WASTE
THIS WASTE NOT REGULATED BY THE
U.S. ENVIRONMENTAL PROTECTION AGENCY 40CFR(RCRA)
10% FORMALIN IN SMALL BOTTLES
GENERATOR INFORMATION
NAME AND ADDRESS
Safety-Kleen
(Pecatonica), Inc.
6125 N. Pecatonica Road
Pecatonica, IL 61063-
EPA ID NO.
ILD980502744
ACCUMULATION START DATE
11/06/00
MANIFEST DOCUMENT NO.
09262
OTHER INFORMATION
NONE
APPROVAL CODE # / DESCRIPTION
HAZCHEM-R.ALLEN OFF SPEC. FORMALIN CONTAINERS
CONTAINS NON-REGULATED WASTE
AMWE0268
10 3:40PM

Pecatonica

<ACCUM>
01/02/01

001227-PERAS-011

PR: PERAS-001

AP: HAZCHEM-R.ALLEI

LOC: J03-05

10 3:40PM

NON-REGULATED WA

THIS WASTE NOT REGULATED BY THE U.S. ENVIRONMENTAL PROTECTION AGENCY 40CFR(RCRA)

GENERATOR INFORMATION
NAME AND ADDRESS

CONTAINS NON-REGULATED WASTE

AMWE0268

AMWE0268

AMWE0268

AMWE0268

10 3:40PM


AMWE0268
AMWE0268
17 2:35PM


17 2:37PM


AMWE0270
AMWE0270
J3-5


AMWE0270
AMWE0270
AMWE0270
AMWE0270
AMWE0270
AMWE0270
12 3:57 PM

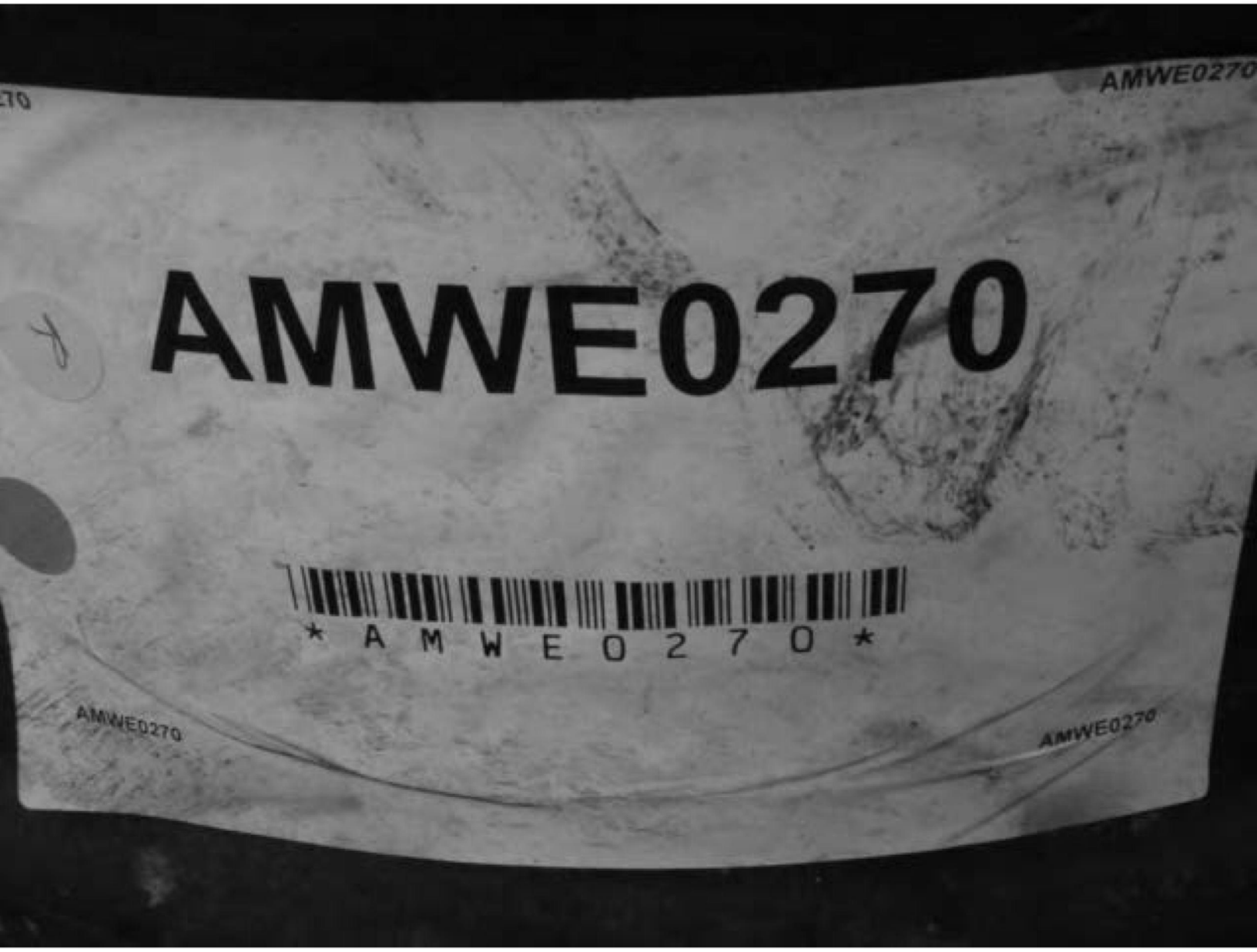
AMWE0270
AMWE0270
AMWE0270
AMWE0270
AMWE0270


Pecatonica
<ACCUM>
01/02/01
001227-PERAS-012
PR: PERAS-001
AP: HAZCHEM-R.ALLEI
LOC: J03-05
NON-REGULATED WASTE
THIS WASTE NOT REGULATED BY THE
U.S. ENVIRONMENTAL PROTECTION AGENCY 40CFR/RCRA)
GENERATOR INFORMATION
NAME AND ADDRESS
Safety-Klean
(Pecatonica), Inc.
6125 N. Pecatonica Road
Pecatonica, IL 61063-
IL0980502744
NONE
HAZCHEM-R.ALLEN
CONTAINS NON-REGULATED WASTE
30 3:23 PM


AMWE0270
AMWE0270
AMWE0270
AMWE0270
AMWE0270
AMWE0270
30 3:23 PM


AMWE0270
AMWE0270
LP


AMWE0270


NON-REGULATED WAS
CONTAINS NON-REGULATED WASTE


NON-REGULATED WAS
THIS WASTE NOT REGULATED BY THE
ENVIRONMENTAL PROTECTION AGENCY 40CFR(ICRA)
GENERATOR INFORMATION
NON-REGULATED WASTE


AMWE0270


AMWE0270
AMWE0270
AMWE0270
AMWE0270
AMWE0270
AMWE0270
10 3:40PM

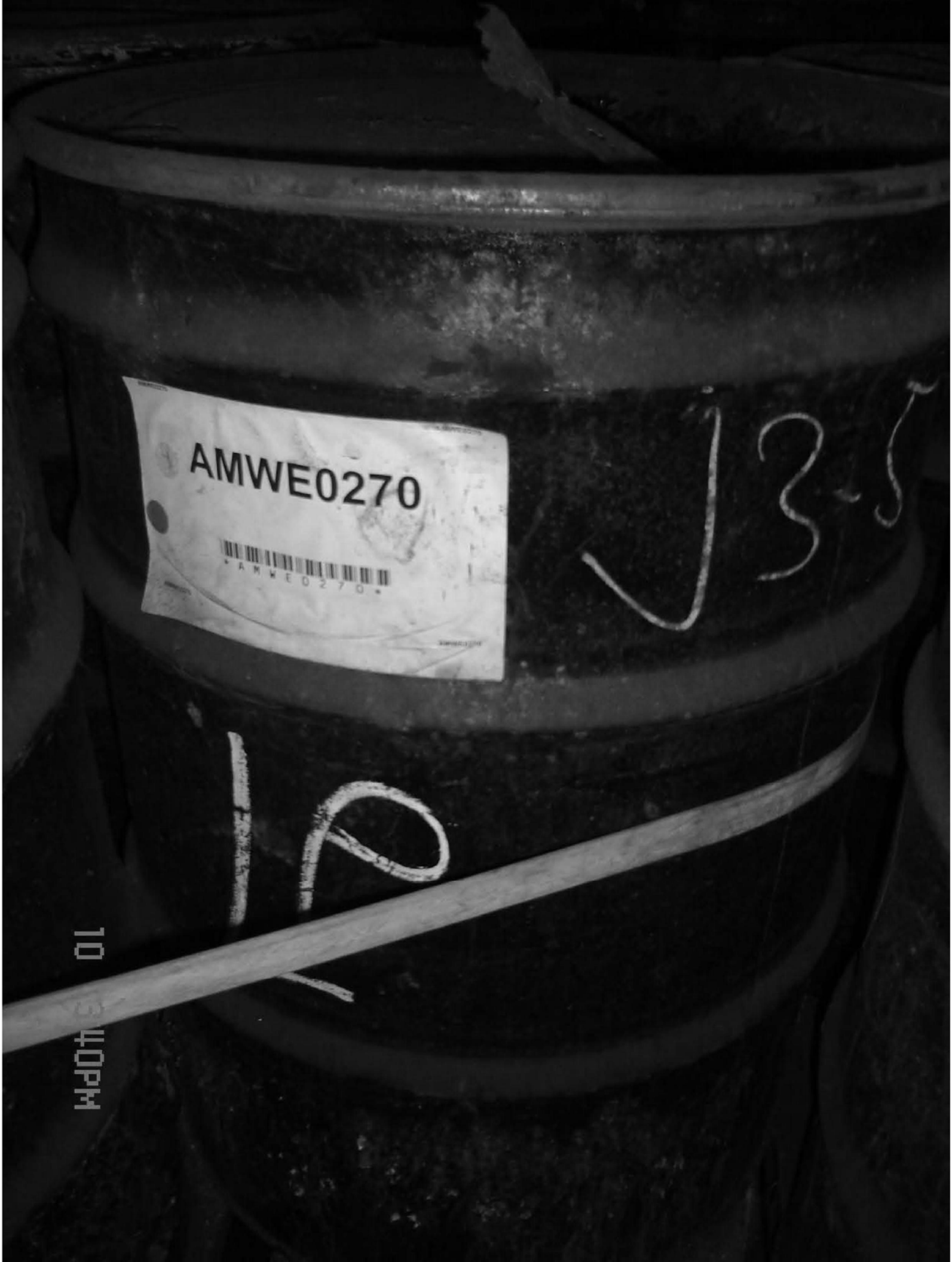
AMWE0270
AMWE0270
J35
10
10 40PM




AMWE0270
17 2:37PM




AMWE0701
AMWE0701


AMWE0701


AMWE0701
AMWE0701
AMWE0701
AMWE0701
AMWE0701
AMWE0701
2006/03/07

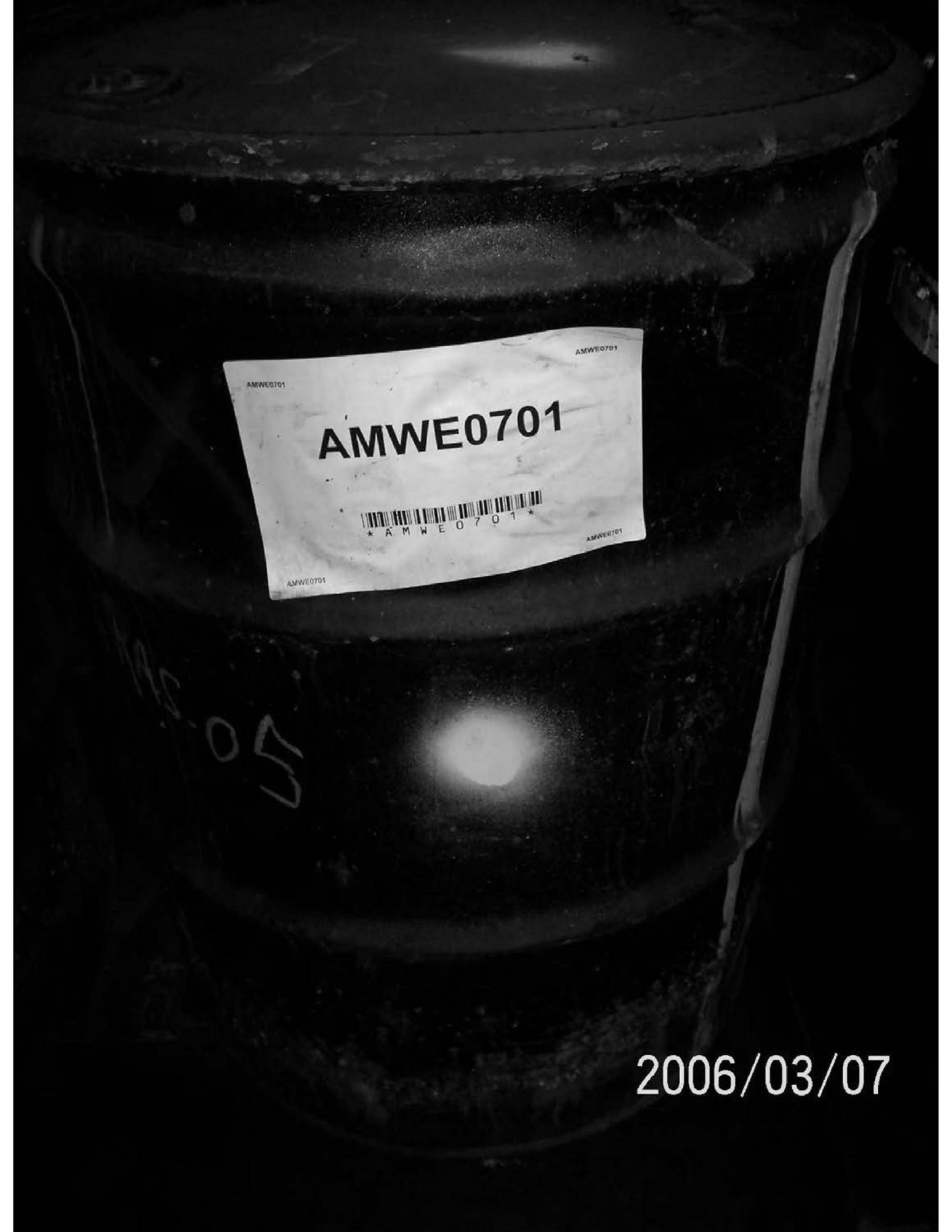
AMWE0701
AMWE0701
AMWE0701
AMWE0701
AMWE0701
AMWE0701
2006/03/07


AMWE0701
AMWE0701


Pecatonica
<ACCUM>
11/06/00
001102-PERAS-005
PR: PERAS-001
AP: OGDEN-TEMP-2
LOC: J03-05




AMWE0702


NON-REGULATED WASTE
Pecatonica
<ACCUM>
11/06/00
001102-PERAS-004
PR: PERAS-00
AP: OGDEN-TEMP-2
LOC: J03-05


NON-REGULATED WASTE
THIS WASTE NOT REGULATED BY THE
U.S. ENVIRONMENTAL PROTECTION AGENCY 40CFR(RCRA)
GENERATOR INFORMATION
CONTAINS NON-REGULATED WASTE

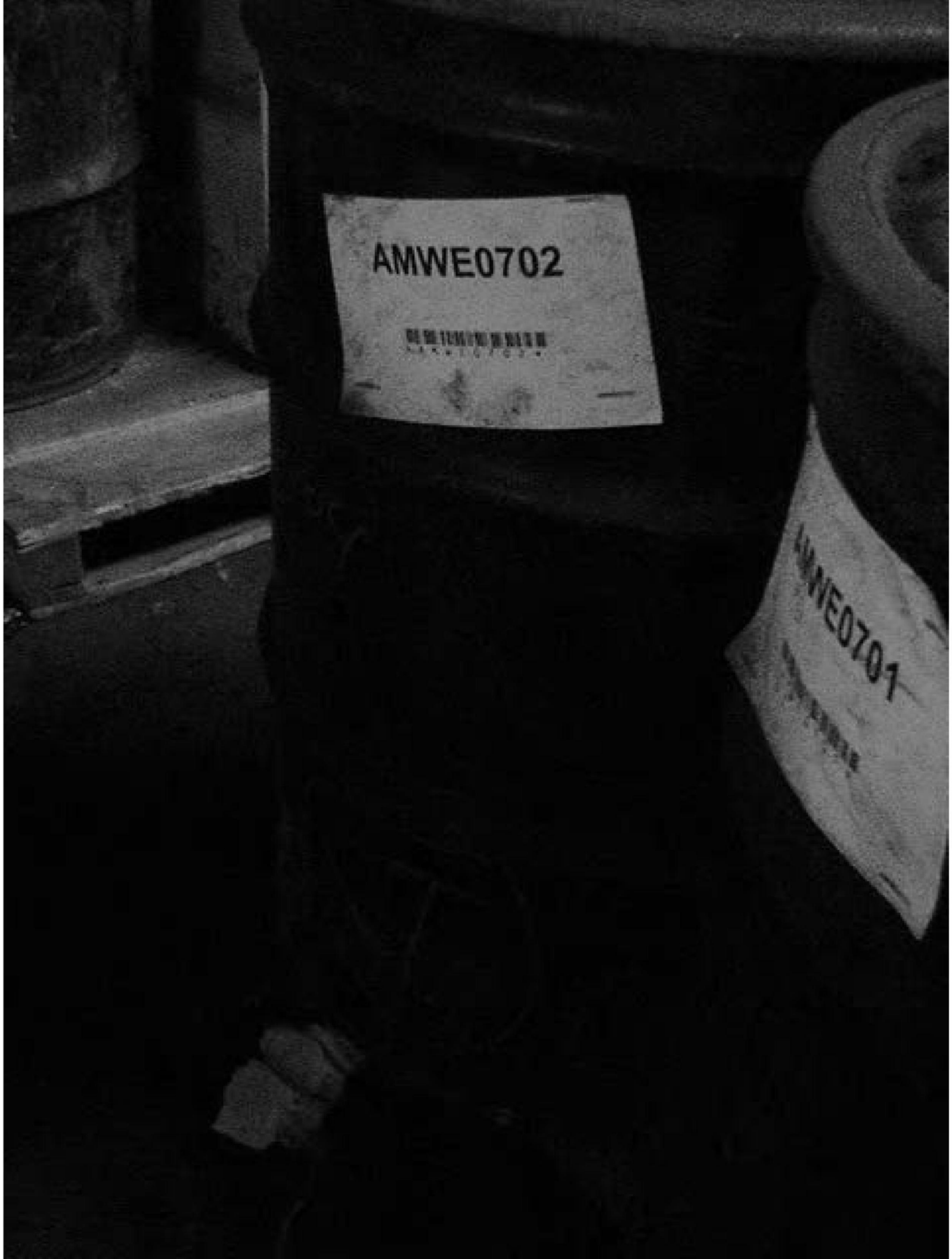
AMWE0702
AMWE0701

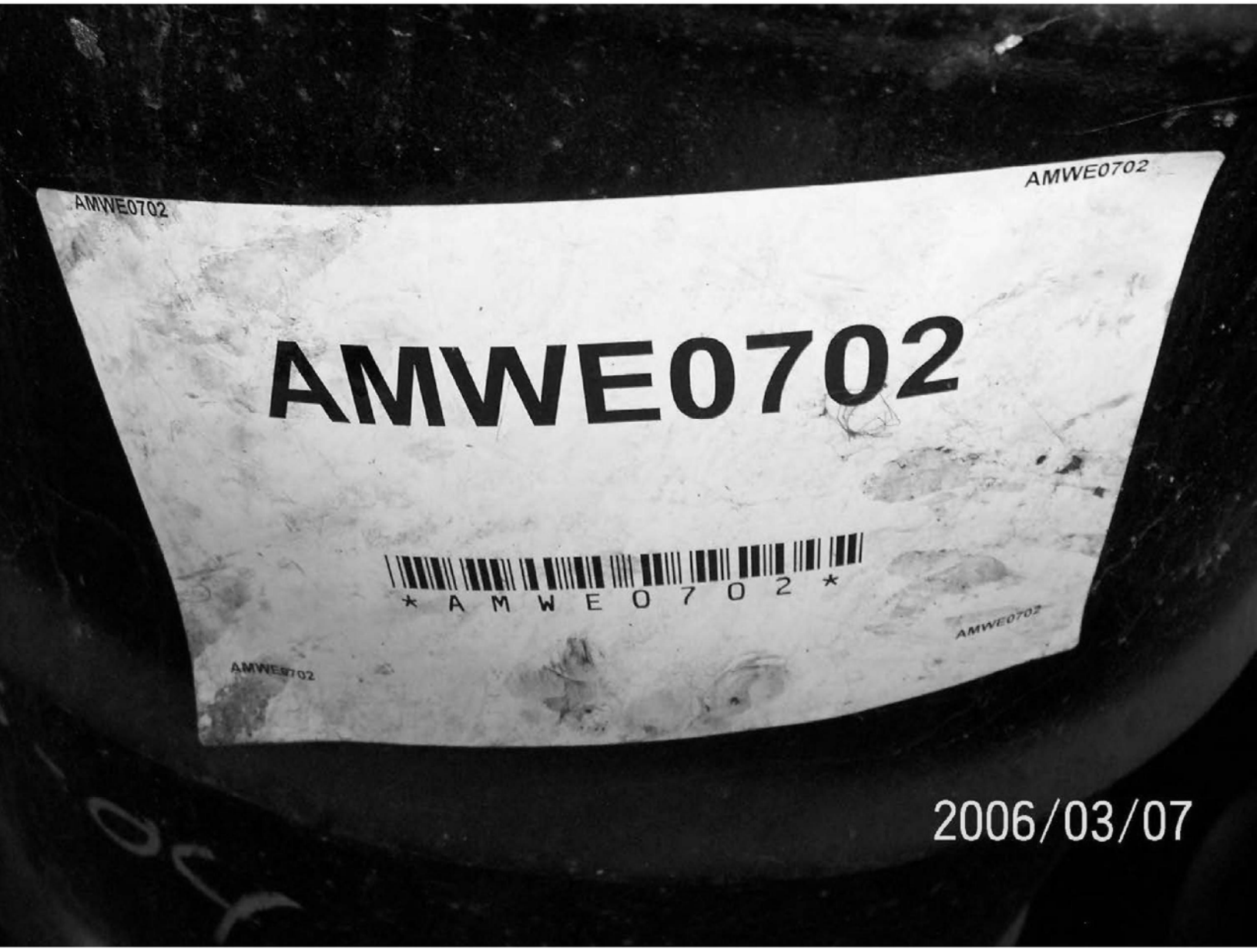
AMWE0702
AMWE0702
AMWE0702
AMWE0702
AMWE0702
AMWE0702
2006/03/07

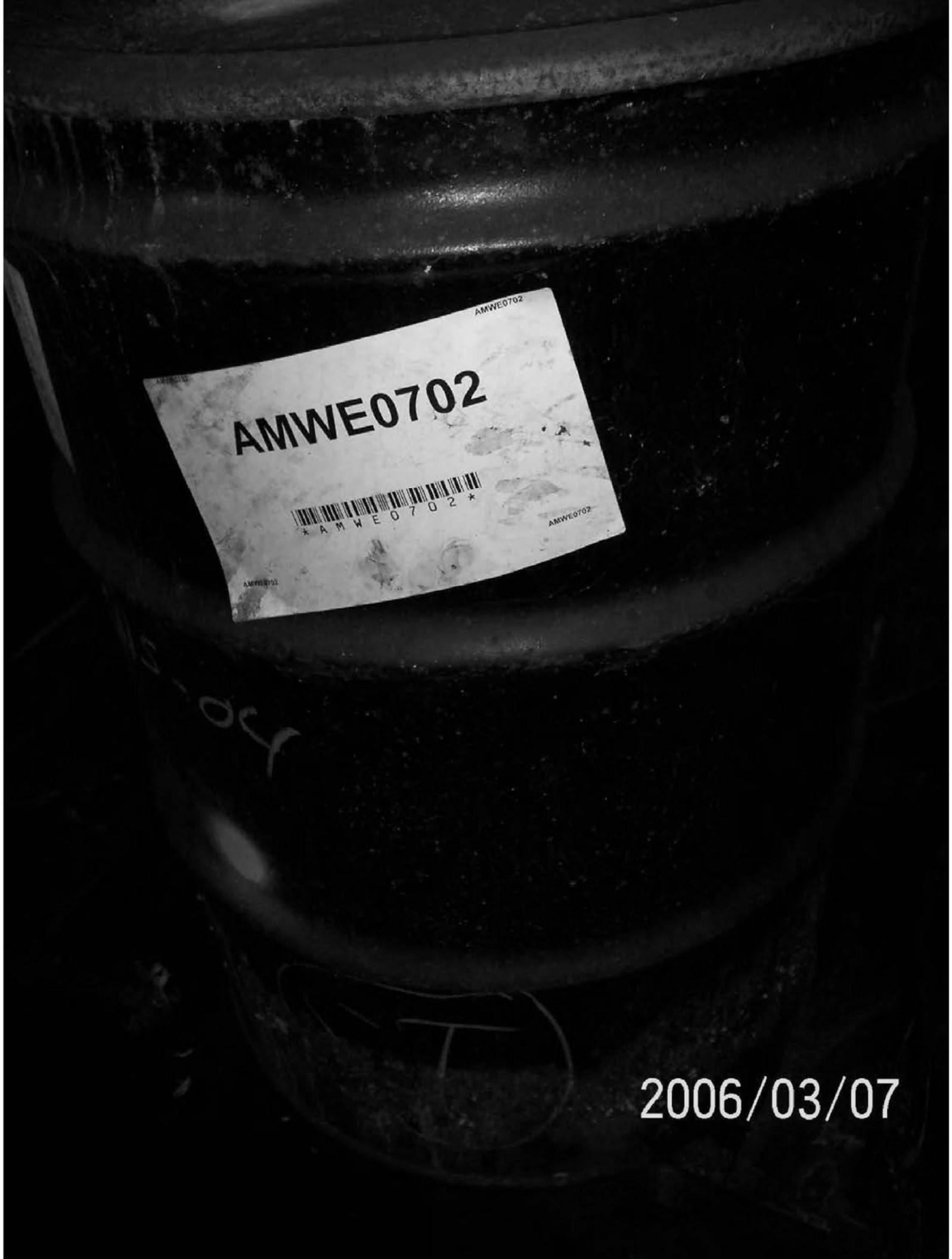
AMWE0702
AMWE0702
AMWE0702
AMWE0702
2006/03/07


AMWE0702
AMWE0702
AMWE0702
AMWE0702
AMWE0702
25 9:43AM


PROPER D.O.T. SHIPPING NAME
NON-REGULATED
NONE
HAZARD CLASS
NON-REGULATED WASTE
THIS WASTE NOT REGULATED BY THE
U.S. ENVIRONMENTAL PROTECTION AGENCY 40CFR(RCRA)
10% FORMALIN IN SMALL BOTTLES
GENERATOR INFORMATION
NAME AND ADDRESS
Safety-Kleen
(Pecatonica), Inc.
6125 N. Pecatonica Road
Pecatonica, IL 61063-
EPA ID NO.
ILD980502744
ACCUMULATION START DATE
1/17/00
MANIFEST DOCUMENT NO.
09262
OTHER INFORMATION
NONE
APPROVAL CODE # / DESCRIPTION
HAZCHEM-R.ALLEN OFF SPEC. FORMALIN CONTAINERS
CONTAINS NON-REGULATED WASTE
Peca
PR: PE
AP: OGL
LOC: J0
25 9:43AM


REGULATED WASTE
THIS WASTE NOT REGULATED BY THE
PROTECTION AGENCY 40CFR(RCRA)
GENERATOR INFORMATION
NAME AND ADDRESS
MANIFEST DOCUMENT NO.
09262
NON-REGULATED WASTE
Pecatonica
<ACCUM>
11/06/00
001102-PERAS-004
PR: PERAS-001
AP: OGDEN-TEMP-2
LOC: J03-05
25 9:43AM


AMWE0702
PERAS-04
PERAS
-01
25


AMWE0703


u
n
1A2/A1.2/100
USA/M4712/00 RL
MME-0703


Pecatonica
<ACCUM>
11/06/00
001102-PERAS-008
PR: PERAS-001
AP: OGDEN-TEMP-2
LOC: J03-05


AMWE0703


AMWE0703
AMWE0703
AMWE0703
AMWE0703
2006/03/07


AMWE0703
AMWE0703
AMWE0703
AMWE0703
AMWE0705
AMWE0703
2006/03/07


Recatonica
<ACCUM>
01/02/01
001227-PERAS-006
PR: PERAS-001
AP: HAZCHEM-R.ALLE
LOC: J03-05
AMWE0765


1A2/Y1.2/100
40/USA/1288RL


NON-REGULATED WASTE
THIS WASTE NOT REGULATED BY THE
U.S. ENVIRONMENTAL PROTECTION AGENCY 40CFR(RCRA)
GENERATOR INFORMATION
NAME AND ADDRESS
CONTAINS NON-REGULATED WASTE


AMWE0765


AMWE0765
AMWE0765
AMWE0765
AMWE0765
AMWE0765
2006/03/07


1A2/Y1.2/100
Recatonica
<ACCUM>
01/02/01
001227-PERAS-006
PR: PERAS-001
AMWE0765
2006/03/07


1A2/Y1.2/100
90/USA/1288RL
Pecatonica
<ACCUM>
01/02/01
001227-PERAS-006
PR: PERAS-001
AP: HAZCHEM-R.ALLE
LOC: J03-05
AMWE0765


Pecatonica
<ACCUM>
01/02/01
PR: PERAS-P01
AP: HAZCHEM-R.ALLE
LOC: J03-05


Pecatonica
<ACCUM>
01/02/01
001227-PERAS-005
PR: PERAS-001
AP: HAZCHEM-R.ALLE
LOC: J03-05
NON-REGULATED WASTE
GENERATOR INFORMATION
NAME AND ADDRESS
CONTAINS NON-REGULATED WASTE


1A2/Y1.2/100
00/USA/1288RL
Pecatonica
<ACCUM>
01/02/01
001227-PERAS-006
PR: PERAS-001
AP: HAZCHEM-R.ALLEI
LOC: J03-05
NON-REGULATED WASTE
THIS WASTE NOT REGULATED BY THE
U.S. ENVIRONMENTAL PROTECTION AGENCY 40CFR(RCRA)
GENERATOR INFORMATION
NAME AND ADDRESS
CONTAINS NON-REGULATED WASTE
AMWE0765
001227-PERAS-006




Pecatonica
<ACCUM>
01/02/01
001227-PERMS-004
MBR: PERMS-001
AMWE0767


-REGULATED WA
NOT REGULATED BY THE
PROTECTION AGENCY 40CFR(RCRA)
ERATOR INFORMATION
AND ADDRESS
MANIFEST DOCUMENT NO.
05262
NON-REGULATED WASTE
00122
PR:
AP:
LOC:


Pecatonica
<ACCUM>
01/02/01
001227-PERAS-004
PR: PERAS-001
AP: HAZCHEM-R.ALLEI
LOC: J03-05
AMWE0757
AMWE


ecatonics
<ACCUM>
01/02/01
AMWE0767


AMWE0767
AMWE0767


Pacatonica
<ACCUM>
01/02/01
001227-PERAS-004
PR: PERAS-001
AP: MAZCHEM-R.ALLE
LOC: J03-05


NON-REGULATED WASTE
GENERATOR INFORMATION
NAME AND ADDRESS
CONTAINS NON-REGULATED WASTE


pecatonica
<ACCUM>
01/02/01
001227-PERAS-004
PR: PERAS-001
AP: HAZCHEM-R.ALLEI
LOC: J03-05
AMWE0767
AMWE0767


AMWE0767

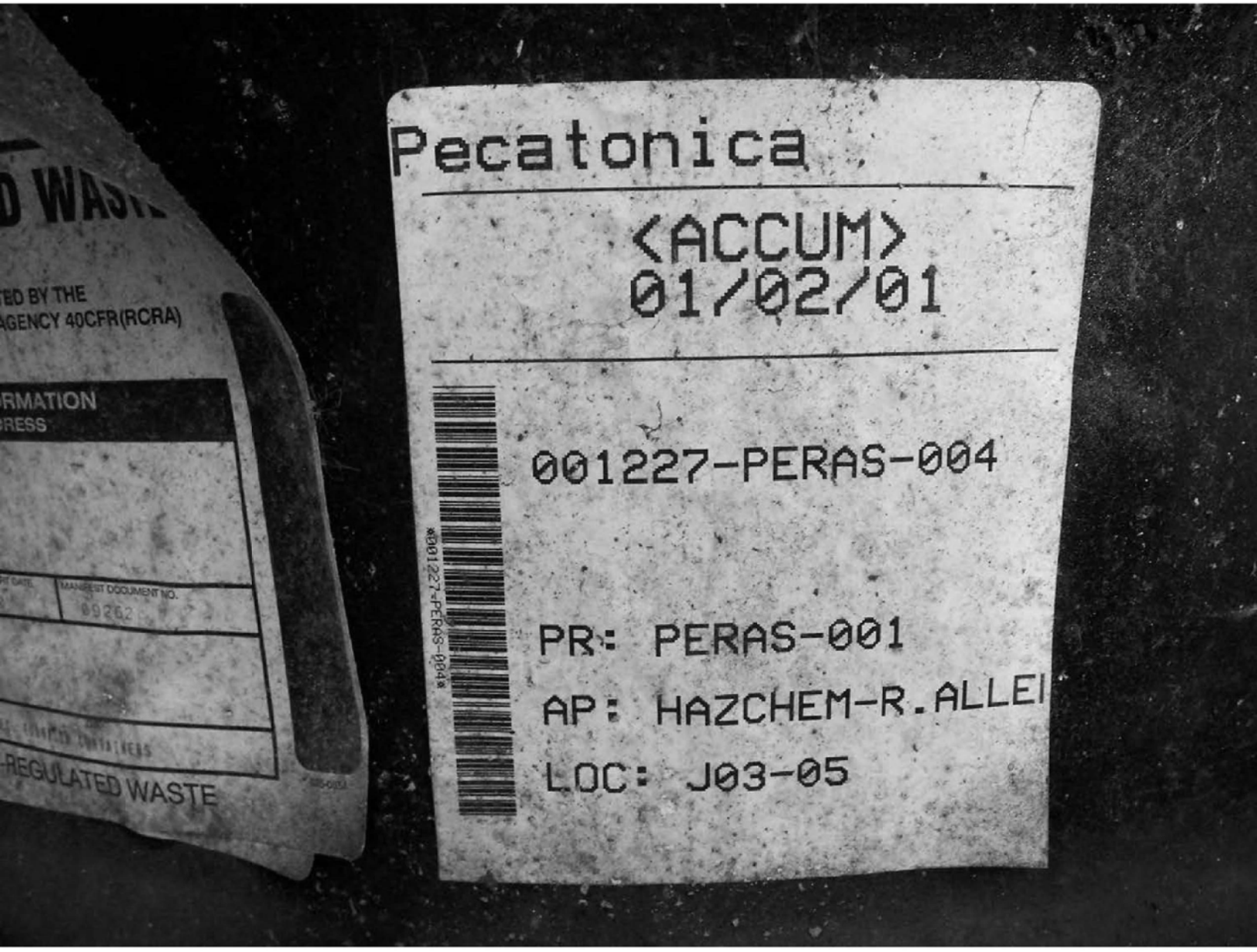
Pecatonica
<ACCUM>
01/02/01
001227-PERAS-004
001227-PERAS-004
PR: PERAS-001
AP: HAZCHEM-R.ALLEI
LOC: J03-05
TED BY THE
AGENCY 40CFR(RCRA)
RMATION
RESS
MANIFEST DOCUMENT NO.
00262
REGULATED WASTE


NON-REGULATED WASTE
THIS WASTE NOT REGULATED BY THE
U.S. ENVIRONMENTAL PROTECTION AGENCY 40CFR(RCRA)
GENERATOR INFORMATION
NAME AND ADDRESS
CONTAINS NON-REGULATED WASTE


AMWE0767
AMWE0767
AMWE0767
AMWE0767
AMWE0767
AMWE0767
2006/03/07

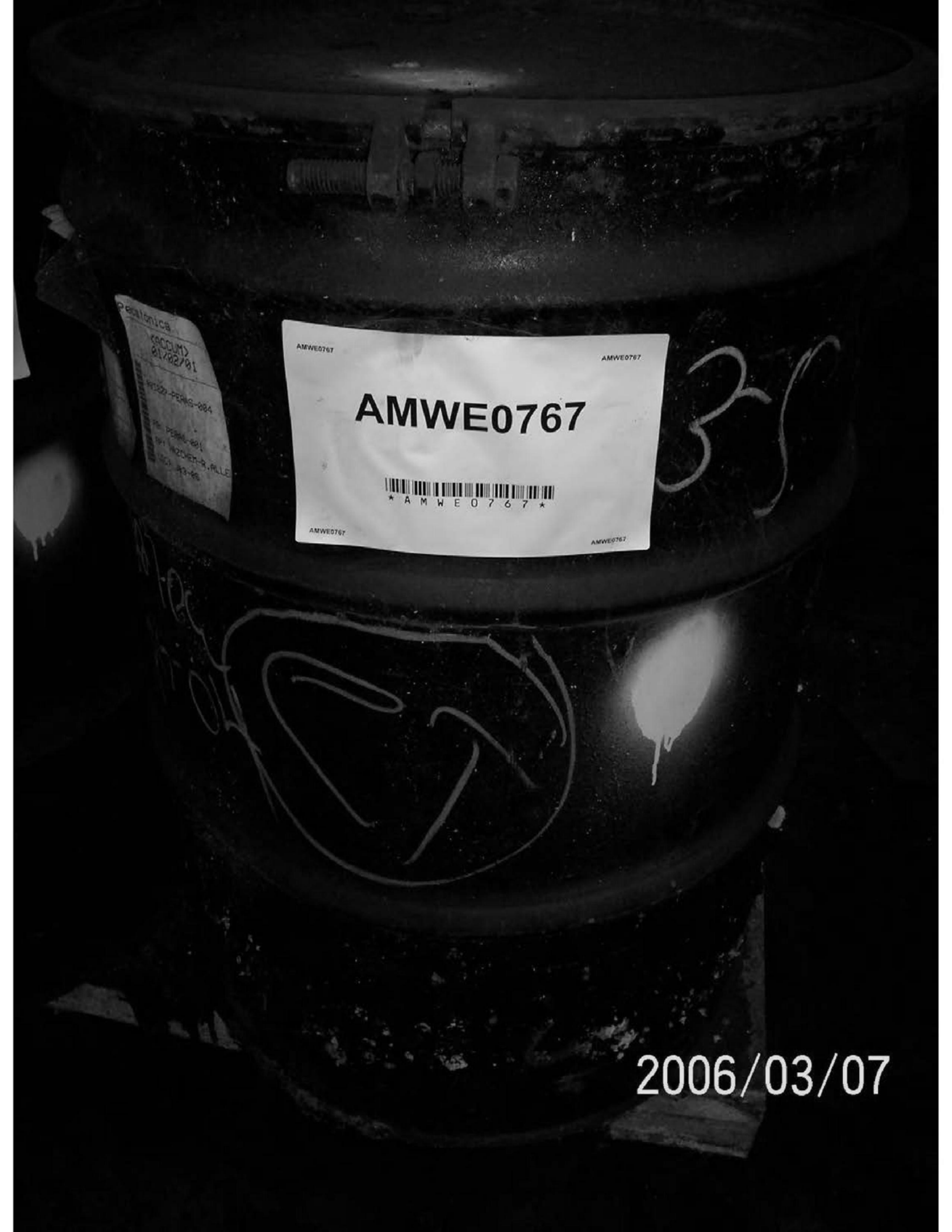
AMWE0767
AMWE0767
AMWE0767
AMWE0767
AMWE0767
AMWE0767
2006/03/07

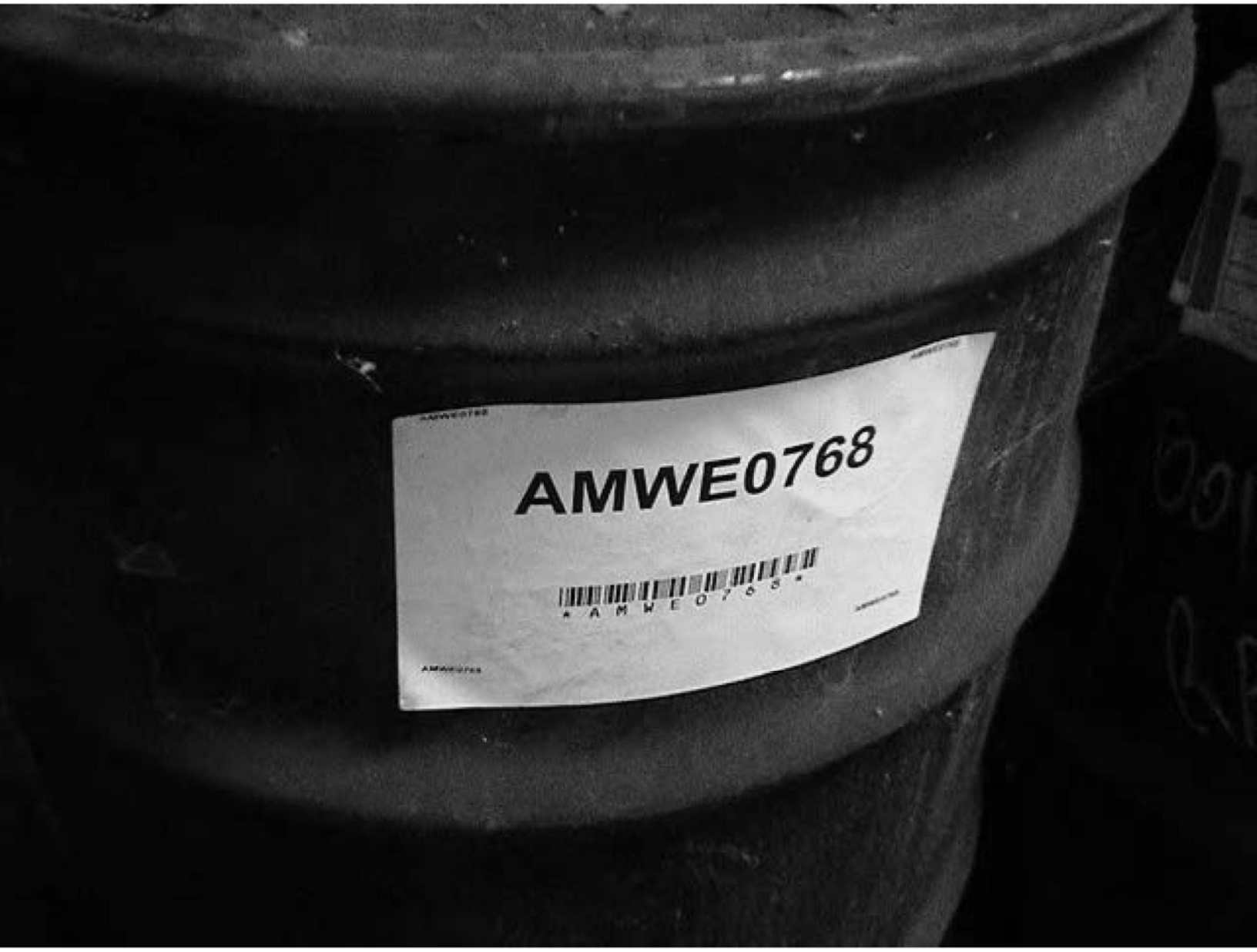
AMWE0768
AMWE0768


NON-REGULATED WASTE


Pecatonica
<ACCUM>
01/02/01
001227-PERAS-007
PR: PERAS-001
AP: HAZCHEM-R-ALLEI
LOC: J03-05
PROPER D.O.T. SHIPPING NAME
NON-REGULATED
NONE
HAZARD CLASS
NON-REGULATED
THIS WASTE NOT REGULATED BY
U.S. ENVIRONMENTAL PROTECTION AGENCY
GENERATOR INFORMATION
NAME AND ADDRESS
CONTAINS NON-


AMWE0768


AMWE0768


NON-REGULATED WASTE


NON-REGULATED WAS
AMWE0768
AMWE0768


1A2/Y1.2/100
00/USA/1288RL
NON-REGULATED WASTE


NON-REGULATED WASTE
GENERATOR INFORMATION
NAME AND ADDRESS
CONTAINS NON-REGULATED WASTE


AMWE0768


Pecatonica
(ACCUM)
01/02/01
PERAS-007
PERAS-001
HAZCHEM-R.ALLEN
Ld#
PROPER D.O.T. SHIPPING NAME
Ld# 38068
NON-REGULATED
NONE
HAZARD CLASS
NON-REGULATED WASTE
THIS WASTE NOT REGULATED BY THE
U.S. ENVIRONMENTAL PROTECTION AGENCY 40CFR(RCRA)
GENERATOR INFORMATION
NAME AND ADDRESS
Safety-Kleen
(Pecatonica), Inc.
6125 N. Pecatonica Road
Pecatonica, IL 61063
EPA ID NO.
ILD980502744
ACCUMULATION START DATE
10/13/00
MANIFEST DOCUMENT NO.
OTHER INFORMATION
NONE
APPROVAL CODE # / DESCRIPTION
HAZCHEM-R.ALLEN OFF SPEC. FORMALIN CONTAINERS
CONTAINS NON-REGULATED WASTE
585-0854


AMWE0768
AMWE0768
AMWE0768
AMWE0768
AMWE0768
2006/03/07


AMWE0768
AMWE0768
AMWE0768
2006/03/07


AMWE0799


HAZMAT CLASS
NON-REGULATED WASTE
THIS WASTE NOT REGULATED BY THE
GENERATOR INFORMATION
CONTAINS NON-REGULATED WASTE

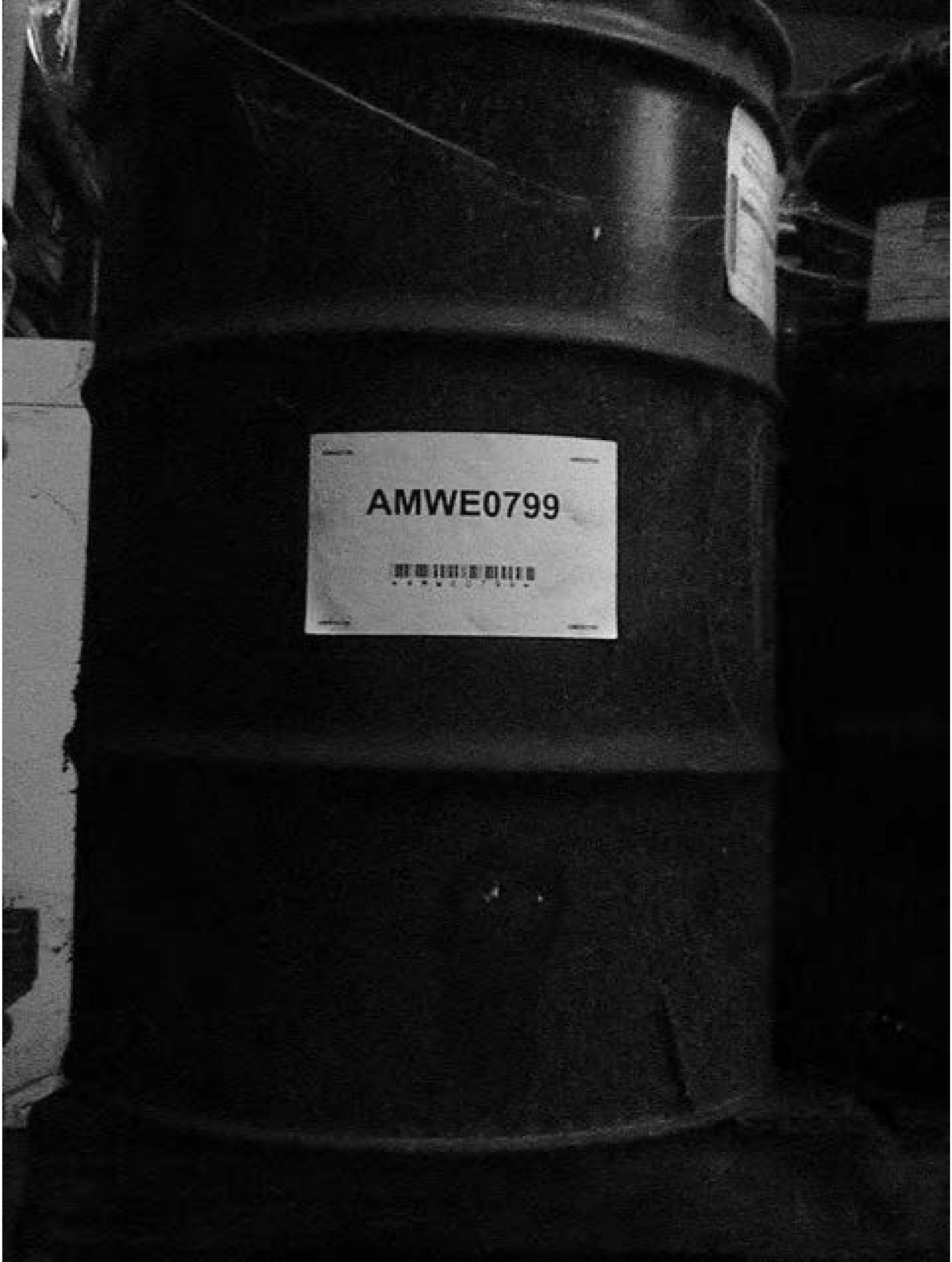
AMWE0799

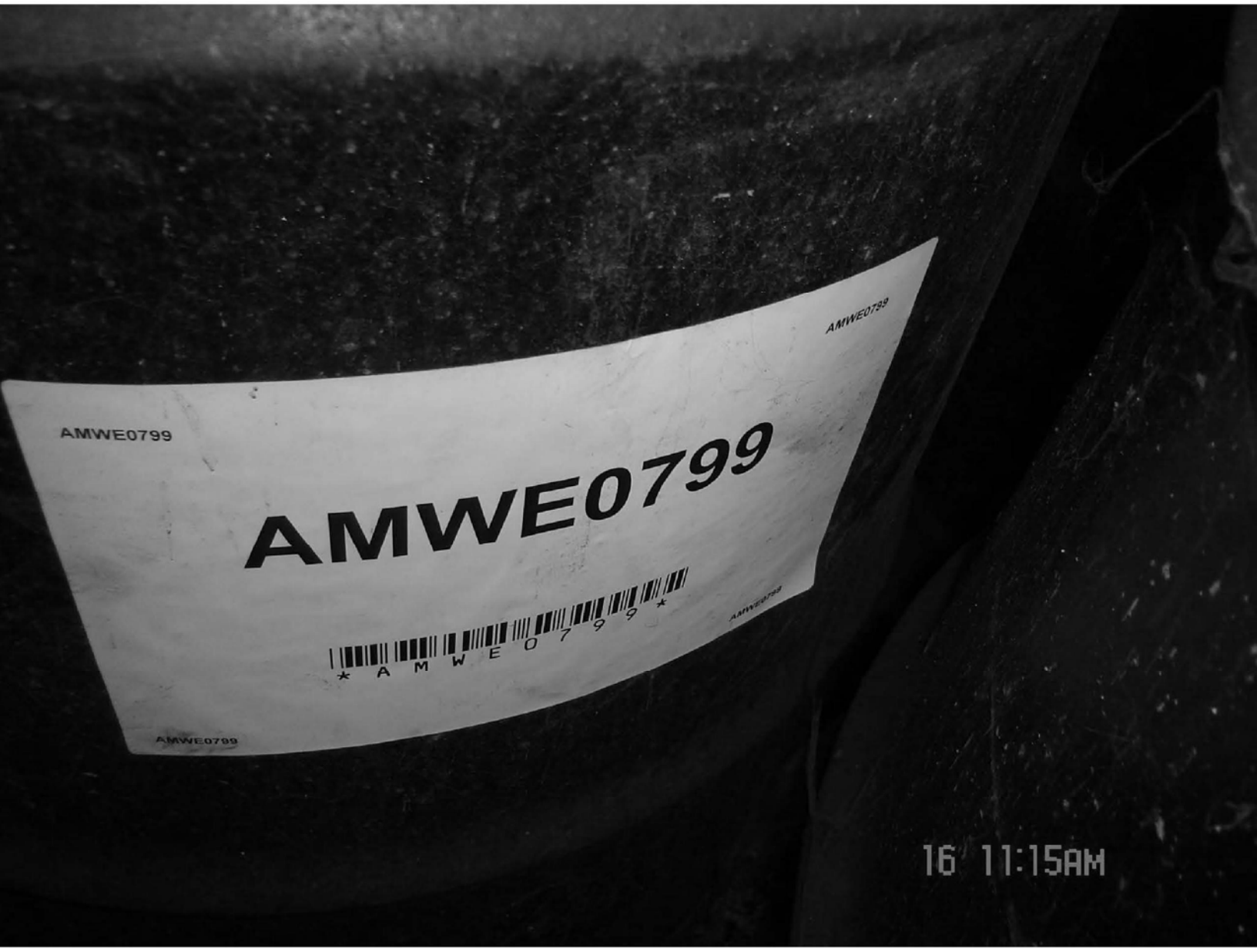
AMWE0799
AMWE0799
AMWE0799
AMWE0799
AMWE0799
AMWE0799
16 11:15AM


16 11:17AM


NON-REGULATED WASTE
AMWE0800


PROPER D.O.T. SHIPPING NAME
HAZARD CLASS
NON-REGULATED WASTE
THIS WASTE NOT REGULATED BY THE
U.S. ENVIRONMENTAL PROTECTION AGENCY 40CFR(261.4)
GENERATOR INFORMATION
NAME AND ADDRESS
CONTAINS NON-REGULATED WASTE
<ACCUM
09/27
0920-PERAS-00
R: PERAS-001
P: OGDEN-TE
OC: J03-05


Pecatonica
<ACCUM>
09/27/00
0920-PERAS-021
R: PERAS-001
P: OGDEN-TEMP-2
OC: J03-05




AMWE0800


AMWE0800
AMWE0800
AMWE0800
AMWE0800
16 11:19AM


16 11:20AM


AMWE0897
AMWE0897
AMWE0897


NON-REGULATED WASTE


HAZARD
CLASS
NON-REGULATED WASTE


AMWE0897


AMWE0897
AMWE0897
AMWE0897
AMWE0897
AMWE0897
AMWE0897
10 3:02PM


PROPER D.O.T. SHIPPING NAME
NON-REGULATED
NONE
HAZARD CLASS
NON-REGULATED WASTE
THIS WASTE IS NOT REGULATED BY THE U.S. ENVIRONMENTAL PROTECTION AGENCY 40CFR(RCRA)
GENERATOR INFORMATION
NAME AND ADDRESS
Safety-Kleen
(Pecatonica), Inc.
512 N. Pecatonica Road
Pecatonica, IL 61063
EPA ID NO.
ILD980502741
ACCUMULATION START DATE
MANIFEST DOCUMENT NO.
09201
OTHER INFORMATION
NONE
APPROVAL CODE / DESCRIPTION
HAZCHEM-RCALLEN
CONTAINS NON-REGULATED WASTE
Pecatonica
PR:
AP: OGDEN-TEMP-2
LOC:
10 3:02PM


Pecatonica
<ACCUM>
09/27/00
-PERAS-010
PR: PERAS-001
AP: OGDEN-TEMP-2
LOC: J03-05
ED WASTE
10 3:02PM

AMWE0897
AMWE0897
AMWE0897
AMWE0897
AMWE0897
AMWE0897
10 3:03PM


AMWE0897
AMWE0897
AMWE0897
AMWE0897
AMWE0897
AMWE0897
17 10:47AM


LOT 98L19
EXP 11/00
LOT 98L19
EXP 11/00
LOT 98L19
EXP 11/00
11 10:47AM


AMWE0898
AMWE0898
AMWE0898




AMWE0898

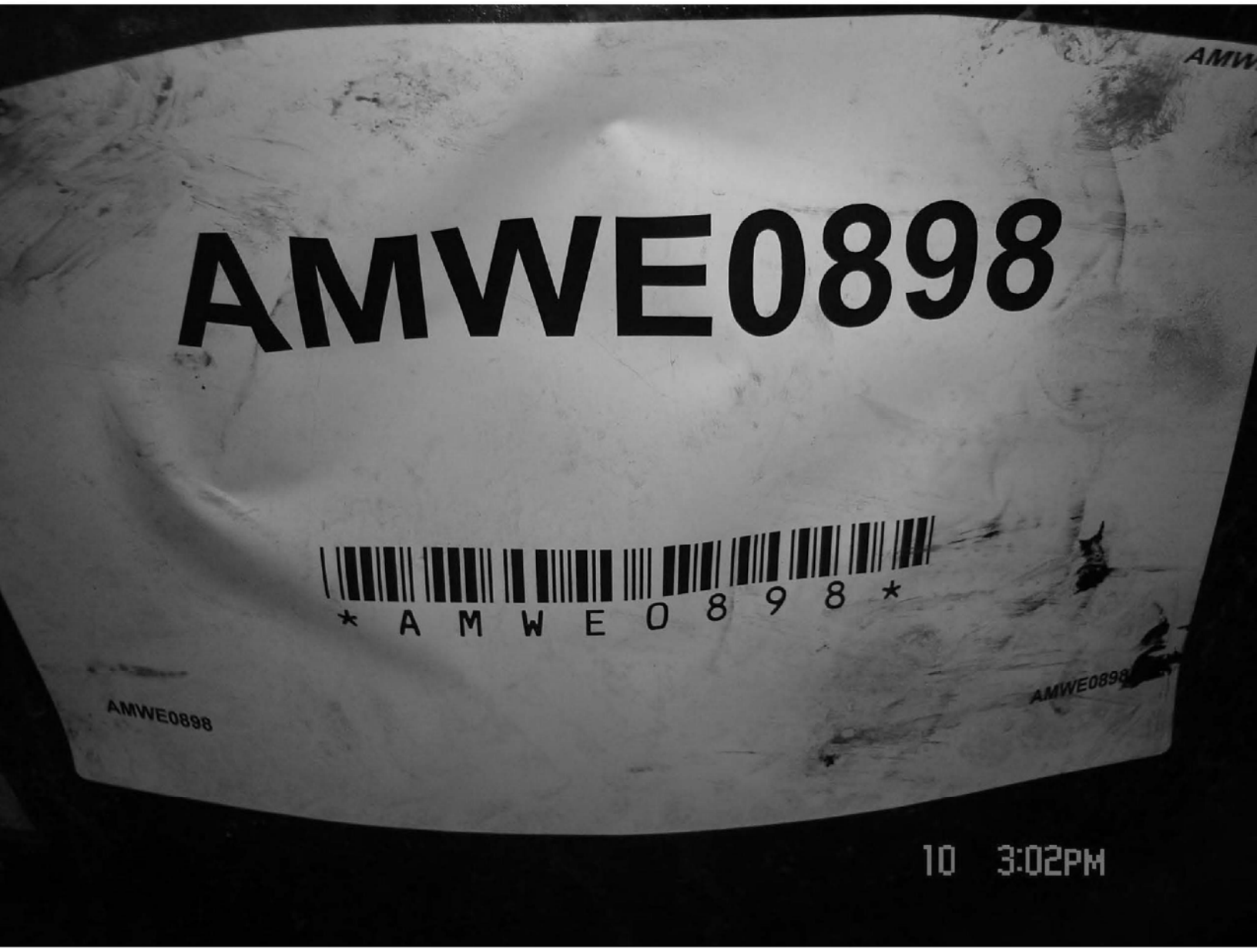
AMWE0898
AMWE0898
AMWE0898
AMWE0898
10 3:02PM

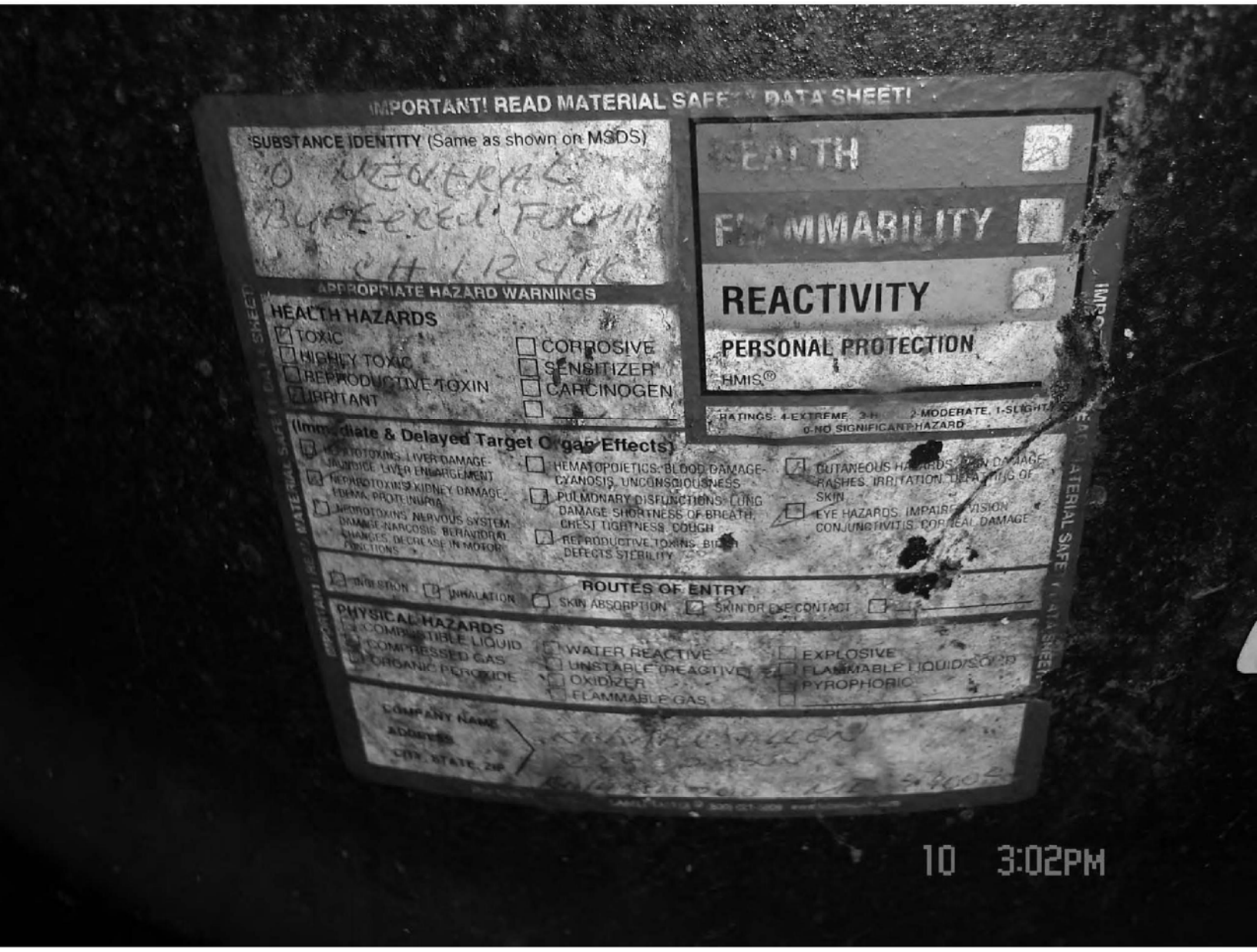
IMPORTANT! READ MATERIAL SAFE DATA SHEET!
SUBSTANCE IDENTITY (Same as shown on MSDS)
REACTIVITY
PERSONAL PROTECTION
HMIS®
APPROPRIATE HAZARD WARNINGS
HEALTH HAZARDS
TOXIC
HIGHLY TOXIC
REPRODUCTIVE TOXIN
IRRITANT
CORROSIVE
SENSITIZER
CARCINOGEN
(Immediate & Delayed Target Organ Effects)
HEPATOTOXINS: LIVER DAMAGE-JAUNDICE, LIVER ENLARGEMENT
NEPHROTOXINS: KIDNEY DAMAGE-EDEMA, PROTEINURIA
NEUROTOXINS: NERVOUS SYSTEM DAMAGE-NARCOSIS, BEHAVIORAL CHANGES, DECREASE IN MOTOR FUNCTIONS
HEMATOPOIETICS: BLOOD DAMAGE-CYANOSIS, UNCONSCIOUSNESS
PULMONARY DISFUNCTIONS: LUNG DAMAGE-SHORTNESS OF BREATH, CHEST TIGHTNESS, COUGH
REPRODUCTIVE TOXINS: BIRTH DEFECTS, STERILITY
CUTANEOUS HAZARDS: SKIN DAMAGE, RASHES, IRRITATION, DEFATTING OF SKIN
EYE HAZARDS: IMPAIRED VISION, CONJUNCTIVITIS, CORNEAL DAMAGE
ROUTES OF ENTRY
INGESTION
INHALATION
SKIN ABSORPTION
SKIN OR EYE CONTACT
PHYSICAL HAZARDS
COMBUSTIBLE LIQUID
COMPRESSED GAS
ORGANIC PEROXIDE
WATER REACTIVE
UNSTABLE (REACTIVE)
OXIDIZER
FLAMMABLE GAS
EXPLOSIVE
FLAMMABLE LIQUID/SOLID
PYROPHORIC
COMPANY NAME
ADDRESS
CITY, STATE, ZIP
10 3:02PM


ecatonica
<ACCUM>
09/27/00
000920-PERAS-011
LOC: J03-05
NON-REGULATED WASTE
GENERATOR INFORMATION
NAME AND ADDRESS
CONTAINS NON-REGULATED WASTE
10 3:02PM

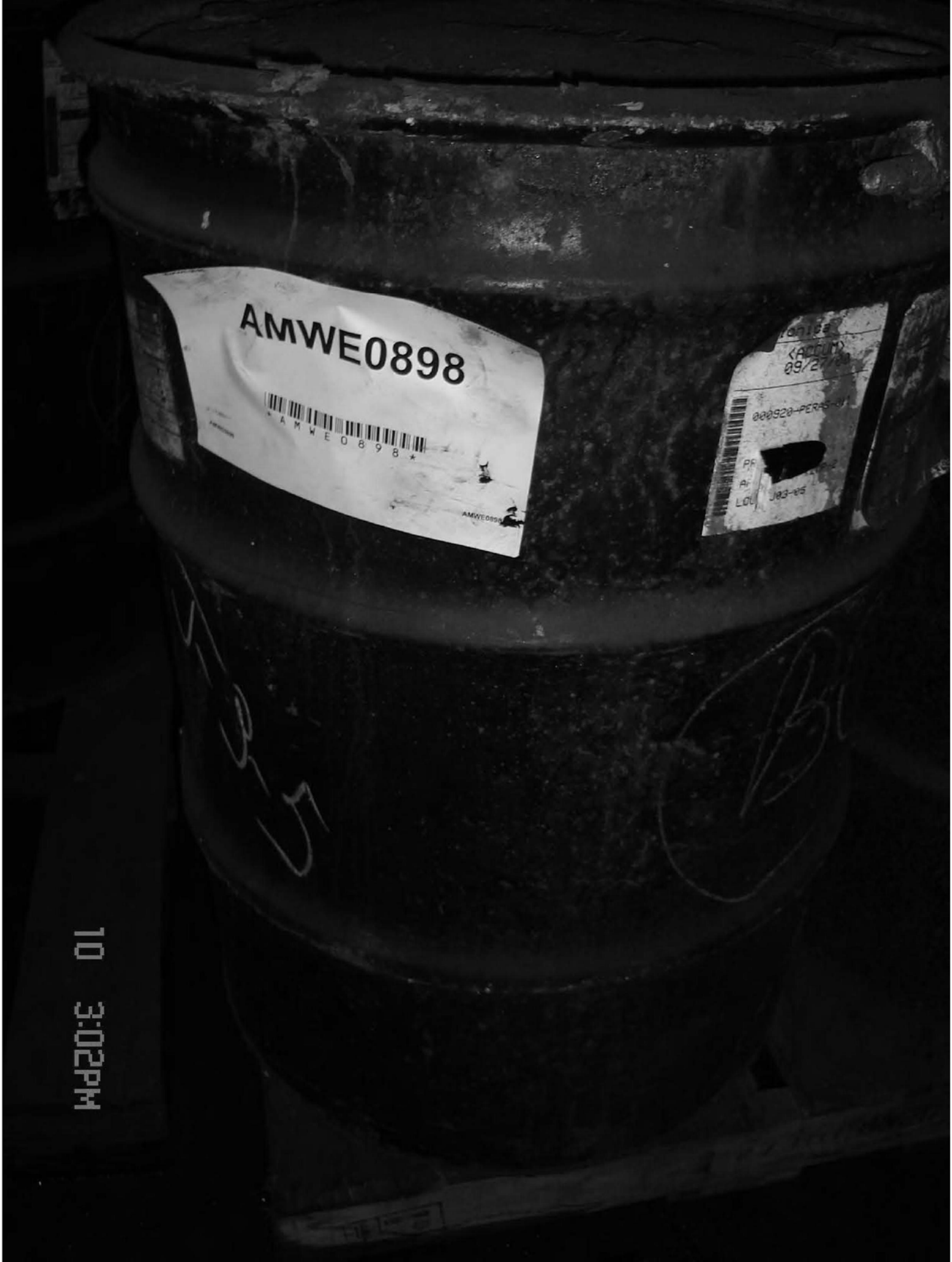
AMWE0898
AMWE0898
AMWE0898
<ACCUM>
09/27/00
000920-PERAS-01
J03-05
10 3:02PM


AMWE0898
AMWE0898
AMWE0898
17 10:46AM


17 10:47AM


AMWE0899
AMWE0899


NON-REGULATED WASTE
THIS WASTE NOT REGULATED BY THE
U.S. ENVIRONMENTAL PROTECTION AGENCY 40CFR(RCRA)
GENERATOR INFORMATION
NAME AND ADDRESS
CONTAINS NON-REGULATED WASTE


AMWE0899


AMWE0899


NON-REGULATED WASTE
CONTAINS NON-REGULATED WASTE


AMWE0899
AMWE0899
AMWE0899
NON-REGULATED WASTE
CONTAINS NON-REGULATED WASTE


AMWE0899
AMWE0899
AMWE0899
AMWE0899
AMWE0899
16 4:02PM


AMWE0899
AMWE0899
AMWE0899
4:05PM


AMWE0900


NON-REGULATED WASTE
GENERATOR INFORMATION
CONTAINS NON-REGULATED WASTE

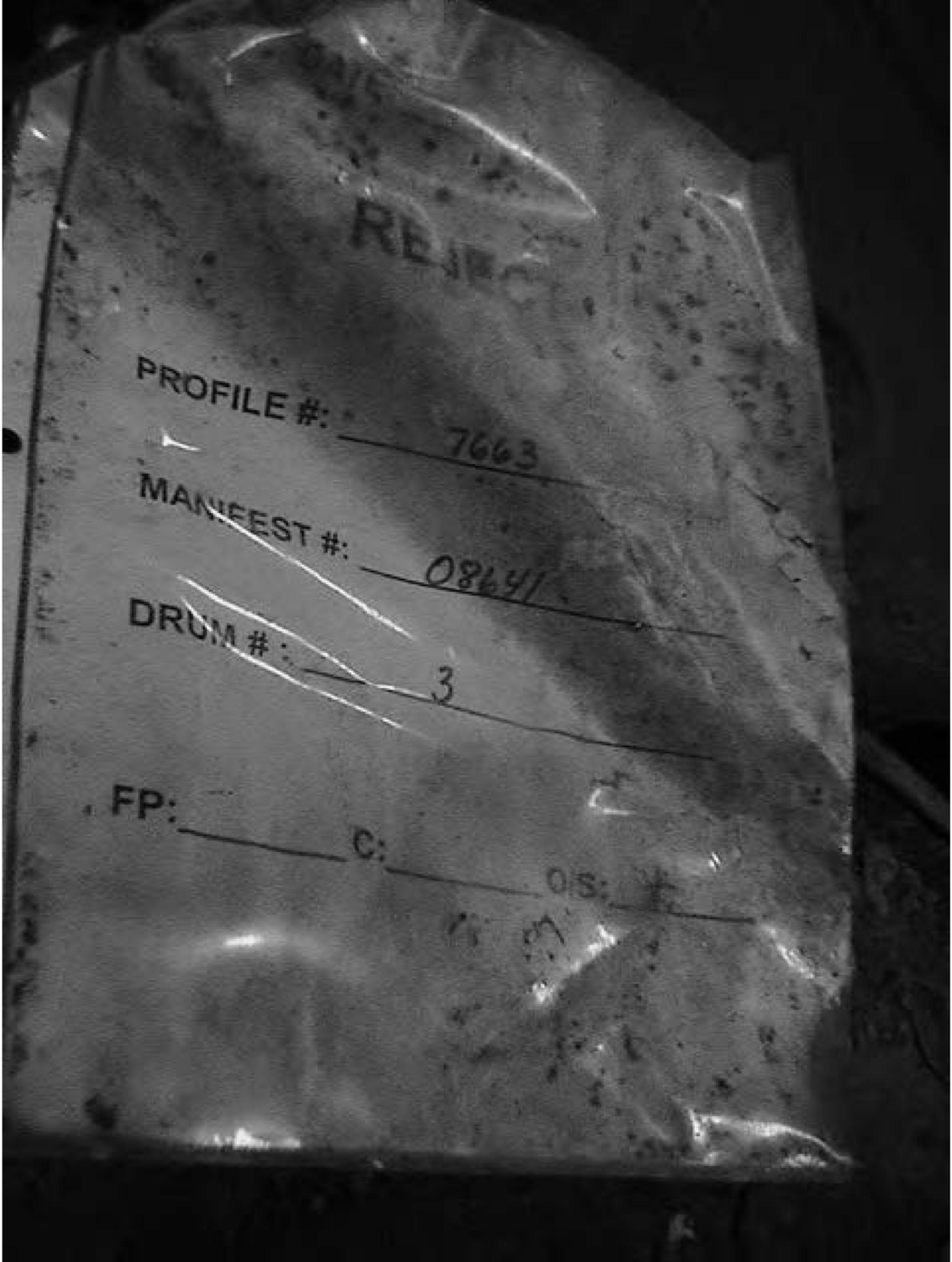
PROFILE #: 7663
MANIFEST #: 0864
DRUM #: 3
FP:
C:
OS:


AMWE0900


AMWE0900
AMWE0900
AMWE0900
AMWE0900
AMWE0900
AMWE0900


NON-REGULATED WASTE


AMWE0900
NON-REGULATED WASTE
GENERATOR INFORMATION
REJECT
BRENNTAG


AMWE0900
AMWE0900
AMWE0900
AMWE0900
AMWE0900
16 4:01PM


AMWE0900
16 4:02PM


NON-REGULATED WASTE
Pecatonica
<ACCUM>
12/27/00
AMWE0929


NON-REGULATED WASTE
THIS WASTE NOT REGULATED BY THE
ENVIRONMENTAL PROTECTION AGENCY 40CFR(RCRA)
GENERATOR INFORMATION
NAME AND ADDRESS
CONTAINS NON-REGULATED WASTE


WASTE
Pecatonica
<ACCUM>
12/27/00
PERAS-001
WE0929

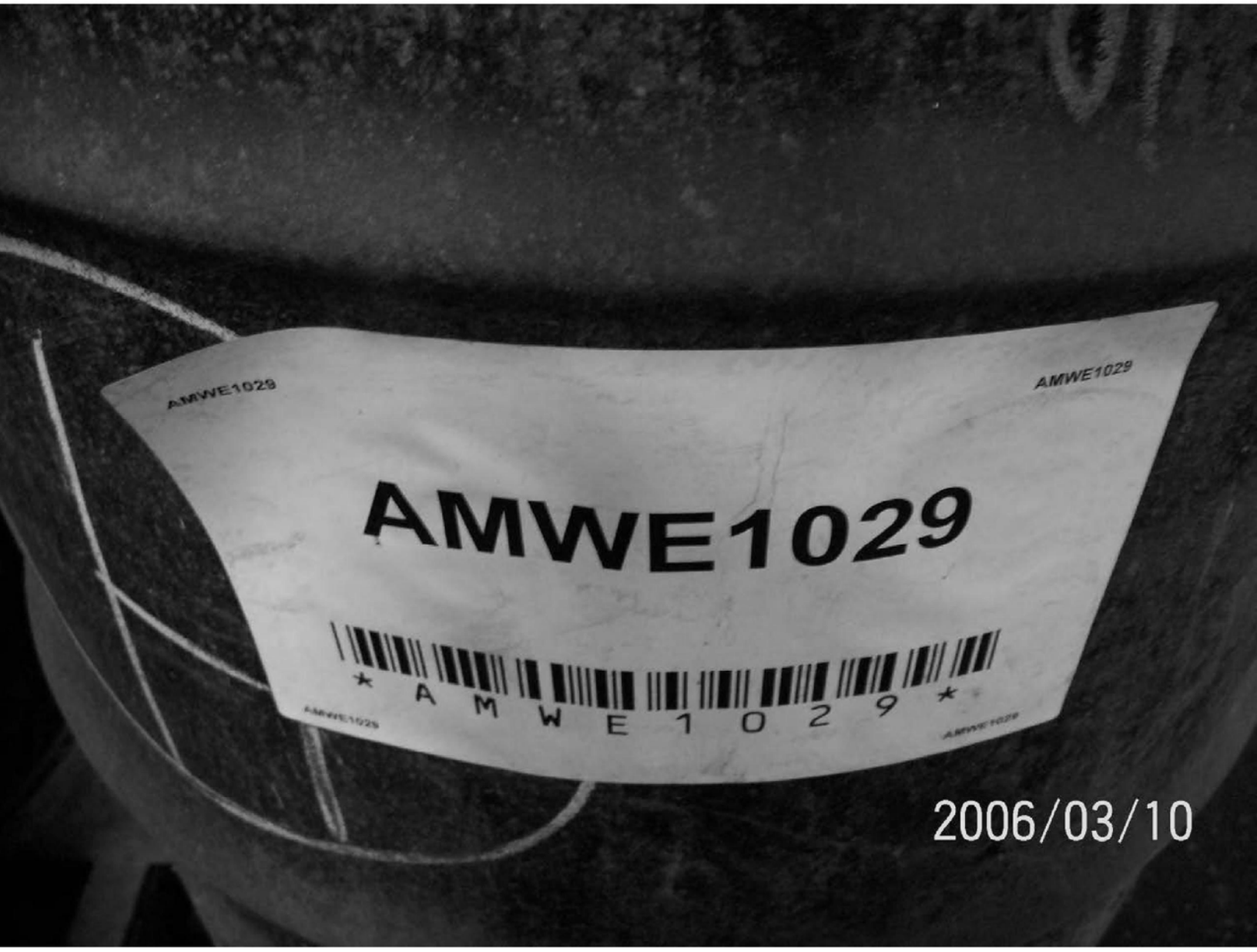
AMWE1029
AMWE1029
AMWE1029
AMWE1029
2006/03/10


SHIPPING NAME
NON-REGULATED WASTE
THIS WASTE NOT REGULATED BY THE
U.S. ENVIRONMENTAL PROTECTION AGENCY 40CFR(RCRA)
GENERATOR INFORMATION
NAME AND ADDRESS
CONTAINS NON-REGULATED WASTE
Pecatonica
<ACCUM>
03/30/01
010329-PERAS-001
PR: PERAS-001
AP: HAZCHEM-R.ALLEI
LOC: J03-05
2006/03/10


NON-REGULATED WASTE
Pecatonica
<ACCUM>
03/30/01
010329-PERAS-001
PR: PERAS-001
AP: HAZCHEM-R.ALLE
LOC: J03-05
AMWE1029
2006/03/10


AMWE0929


REGULATED WASTE
GENERATOR INFORMATION
Pecatonica
12/27/


ION-REGULATED WASTE
GENERATOR INFORMATION
NAME AND ADDRESS
AMWE0929


4:06PM


AMWE0929
AMWE0929
AMWE0929
AMWE0929
AMWE0929
AMWE0929
16 4:06PM


16 4:06PM


AMWE0930
AMWE0930


NON-REGULATED WASTE


PROPER D.O.T. SHIPPING NAME
HAZARD CLASS
NON-REGULATED WASTE
THIS WA
OT REGULATED BY THE
U.S. ENVIRONM
OTECTION AGENCY 40CFR(RCRA)
GENERATOR INFORMATION
NAME AND ADDRESS
Safety-Kleen
Pecatonica, Inc.
NONE
CONTAINS NON-REGULATED WASTE


AMWE0930

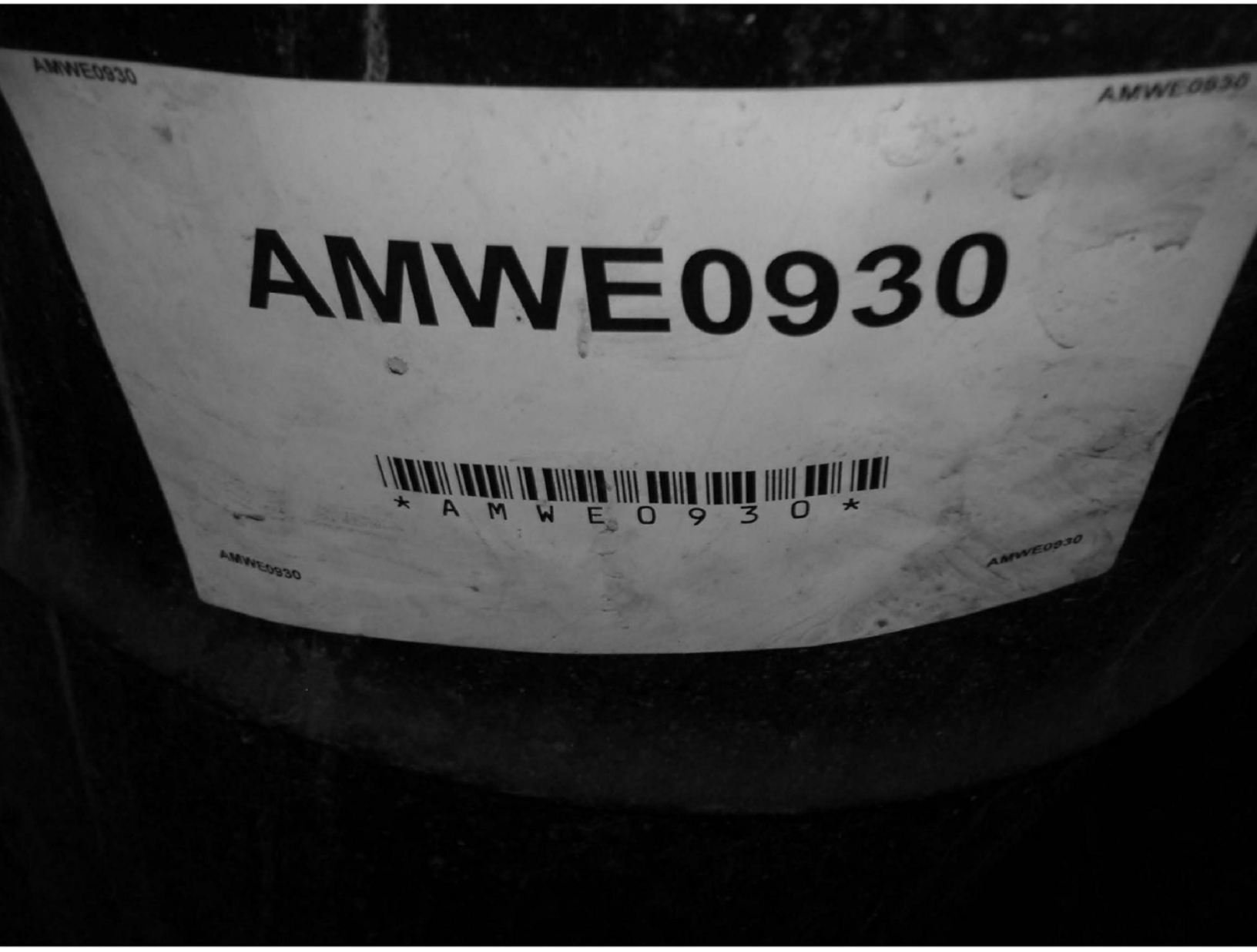
AMWE0930
AMWE0930
AMWE0930
AMWE0930
AMWE0930
AMWE0930


Pecatonica
<ACCUM>
12/01/00
001130-PERAS-002
PR: PERAS-001
AP: MAZCHEM-R.ALLEI
LOC: J03-05
NON-REGULATED WASTE
GENERATOR INFORMATION
CONTAINS NON-REGULATED WASTE


NON-REGULATED WASTE
HEALTH
REACTIVITY


AMWE0930
AMWE0930
AMWE0930
AMWE0929
16 4:05PM


16 4:05PM


AMWE0931
AMWE0931




AMWE0931


AMWE0931
AMWE0931
AMWE0931
AMWE0931


AMWE0931
AMWE0931
AMWE0931
AMWE0931
AMWE0931
AMWE0931
16 4:07PM


AMWE0931
16 4:07PM


AMWE0932
AMWE0932


WASTE
Pecatonica
<ACCUM>
09/12/00


NON-REGULATED WASTE


AMWE0932


AMWE0932
AMWE0932
AMWE0932
AMWE0932
AMWE0932
AMWE0932


NON-REGULATED WASTE


NON-REGULATED WASTE


AMWE0932
16 4:07PM


NON-REGULATED WASTE
16 4:07PM


NON-REGULATED WASTE
AMWE0933


Pecatonica
<ACCUM
08/27/09
000920-PERAS-002
PR: PERAS-001
AP: OGDEN-TEMP-2
LOC: J03-05
PROPER D.O.T. SHIPPING NAME
HAZARD CLASS
NON-REGULATED WASTE


PROPER D.O.T. SHIPPING NAME
HAZARD CLASS
NON-REGULATED WASTE
THIS WASTE NOT REGULATED BY THE
U.S. ENVIRONMENTAL PROTECTION AGENCY 40CFR(RCRA)
GENERATOR INFORMATION
NAME AND ADDRESS
CONTAINS NON-REGULATED WASTE


NON-REGULATED WASTE
AMWE0933
80


AMWE0933
2006/03/10

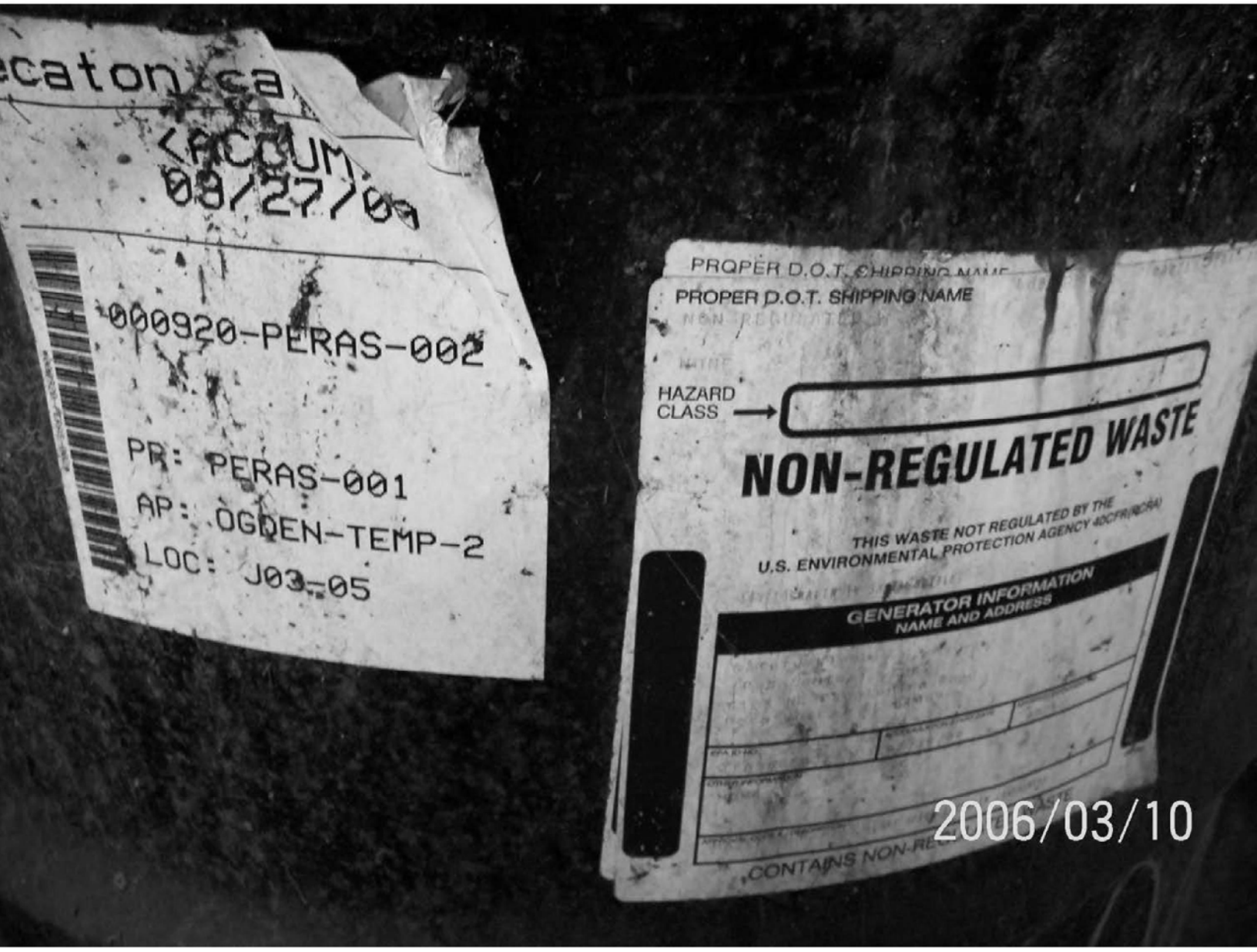
ecaton ca
<ACCUM
08/27/04
000920-PERAS-002
PR: PERAS-001
AP: OGDEN-TEMP-2
LOC: J03-05
PROPER D.O.T. SHIPPING NAME
HAZARD CLASS
NON-REGULATED WASTE
THIS WASTE NOT REGULATED BY THE
U.S. ENVIRONMENTAL PROTECTION AGENCY 40CFR(RCRA)
GENERATOR INFORMATION
NAME AND ADDRESS
2006/03/10


000920-PERAS-002
PR: PERAS-001
AP: OGDEN-TEMP-2
LOC: J02-05
NON-REGULATED WASTE
GENERATOR INFORMATION
NAME AND ADDRESS
CONTAINS NON-REGULATED WASTE
2006/03/10


AMWE0933
16 4:08PM


NON-REGULATED WASTE
16 4:08PM


AMWE0934
AMWE0934


NON-REGULATED


VACCUM
09/27/0
NON-S


AMWE0934


AMWE0934
2006/03/10


NON-REGULATED
2006/03/10


AMWE0934
2006/03/10


AMWE0934
AMWE0934
16 4:07PM


AMWE0934
AMWE0934
16 4:08PM


AMWE0935
Pecatonics
<ACCUM>
11/17/00


NON-REGULATED WASTE


Pecatonica
<ACCUM>
11/17/00
001116-PERAS-014
PR: PERAS-001
AP: OGDEN-TEMP-2
LOC: H01-05
NON-REGULATED WASTE


NON-REGULATED WASTE


AMWE0935
Pecatonica
<ACCUM>


AMWE0935
AMWE0935
AMWE0935
AMWE0935
2006/03/10

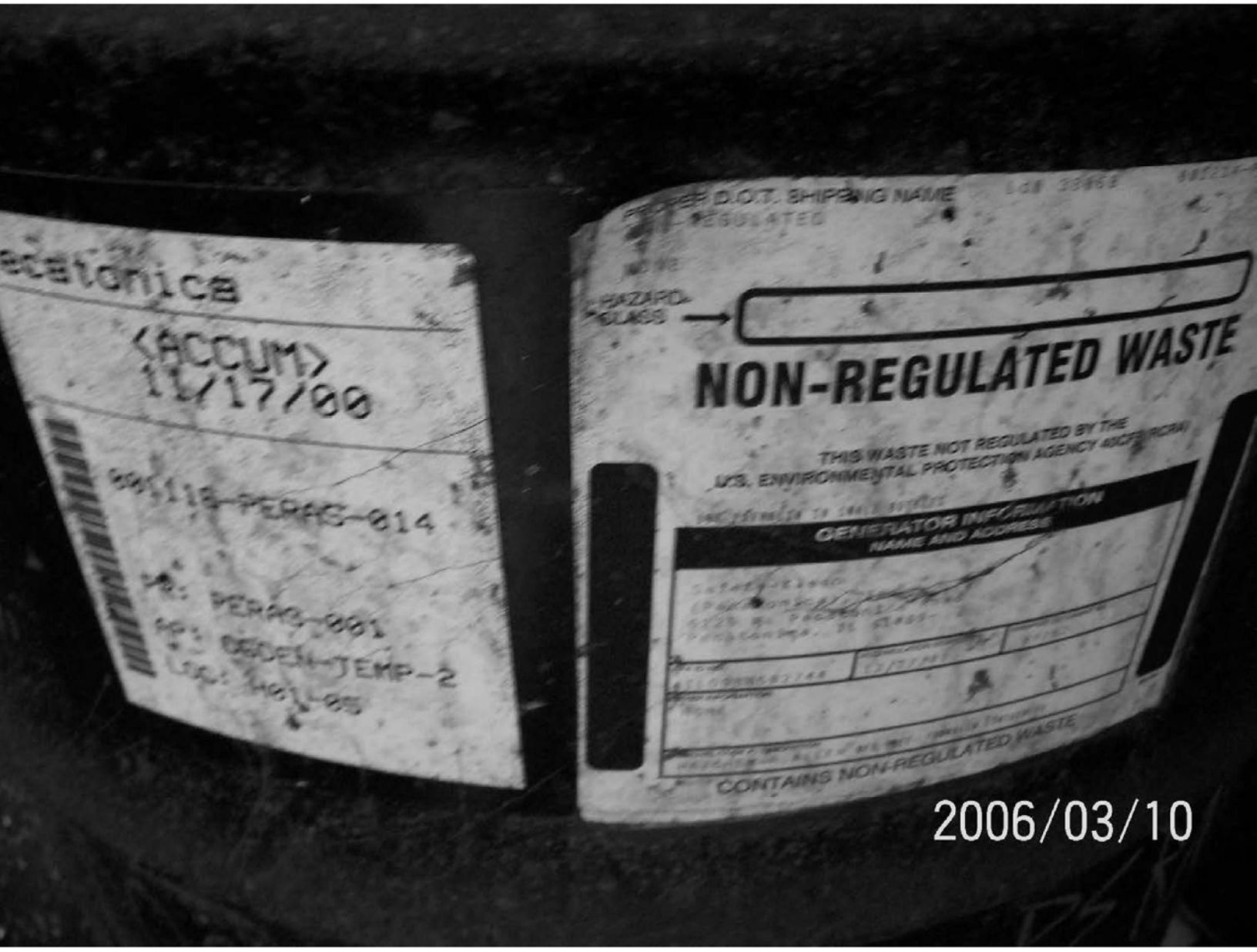
(ACCUM)
10/17/00
NON-REGULATED WASTE
THIS WASTE NOT REGULATED BY THE
U.S. ENVIRONMENTAL PROTECTION AGENCY
GENERATOR INFORMATION
NAME AND ADDRESS
CONTAINS NON-REGULATED WASTE
2006/03/10


AMWE0935
2006/03/10


AMWE0935
AMWE0935
AMWE0935
AMWE0935
AMWE0935
AMWE0935
16 4:10PM


16 4:11PM


AMWE0936
AMWE0936


petatonica
<ACCUM>
11/17/00
001118-PERAS-013
PR: PERAS-001
AD: OGDEN-TEMA
LOC: H01-05
NON-REGULATED WASTE
THIS WASTE NOT REGULATED BY THE
ENVIRONMENTAL PROTECTION AGENCY
GENERATOR INFORMATION


-REGULATED WASTE
THIS WASTE NOT REGULATED BY THE
U.S. ENVIRONMENTAL PROTECTION AGENCY 40CFR(RC
GENERATOR INFORMATION
CONTAINS NON-REGULATED WASTE


AMWE0936


AMWE0936
AMWE0936
2006/03/10


tonics
<ACCUM>
11/17/00
001116-PERAS-013
PR: PERAS-001
AR: OGDEN-TEMP
LOC: H01-05
NON-REGULATED
THIS WASTE NOT REGULATED BY THE
ENVIRONMENTAL PROTECTION AGENCY
GENERATOR INFORMATION
CONTAINS NON-REGULATED WASTE
2006/03/10


Seatonica
<ACCUM>
11/17/00
001118-PERAS-013
PR: PERAS-001
AR: OGDEN-TEMP
LOC: H01-05
-REGULATED WASTE
GENERATOR INFORMATION
CONTAINS NON-REGULATED WASTE
AMWED956
2006/03/10


AMWE0936
AMWE0936
AMWE0936
AMWE0936
16 4:09PM


Pecatonica
<ACCUM>
11/17/00
001116-PERAS-013
PR: PERAS-001
AP: OGDEN-TEMP
LOC: H01-05
-REGULATED WASTE
GENERATOR INFORMATION
CONTAINS NON-REGULATED WASTE
AMWE093
16 4:09PM


AMWE0937


ecatonica
<ACCUM>
11/17/00
991116-PERAS-017
NON-REGULATED WASTE
THIS WASTE NOT REGULATED BY THE
U.S. ENVIRONMENTAL PROTECTION AGENCY


PER D.O.T. SHIPPING NAME
NON-REGULATED WASTE
THIS WASTE NOT REGULATED BY THE
U.S. ENVIRONMENTAL PROTECTION AGENCY
GENERATOR INFORMATION
NAME AND ADDRESS
CONTAINS NON-REGULATED WASTE


38
AMWE0937


AMWE0937
AMWE0937

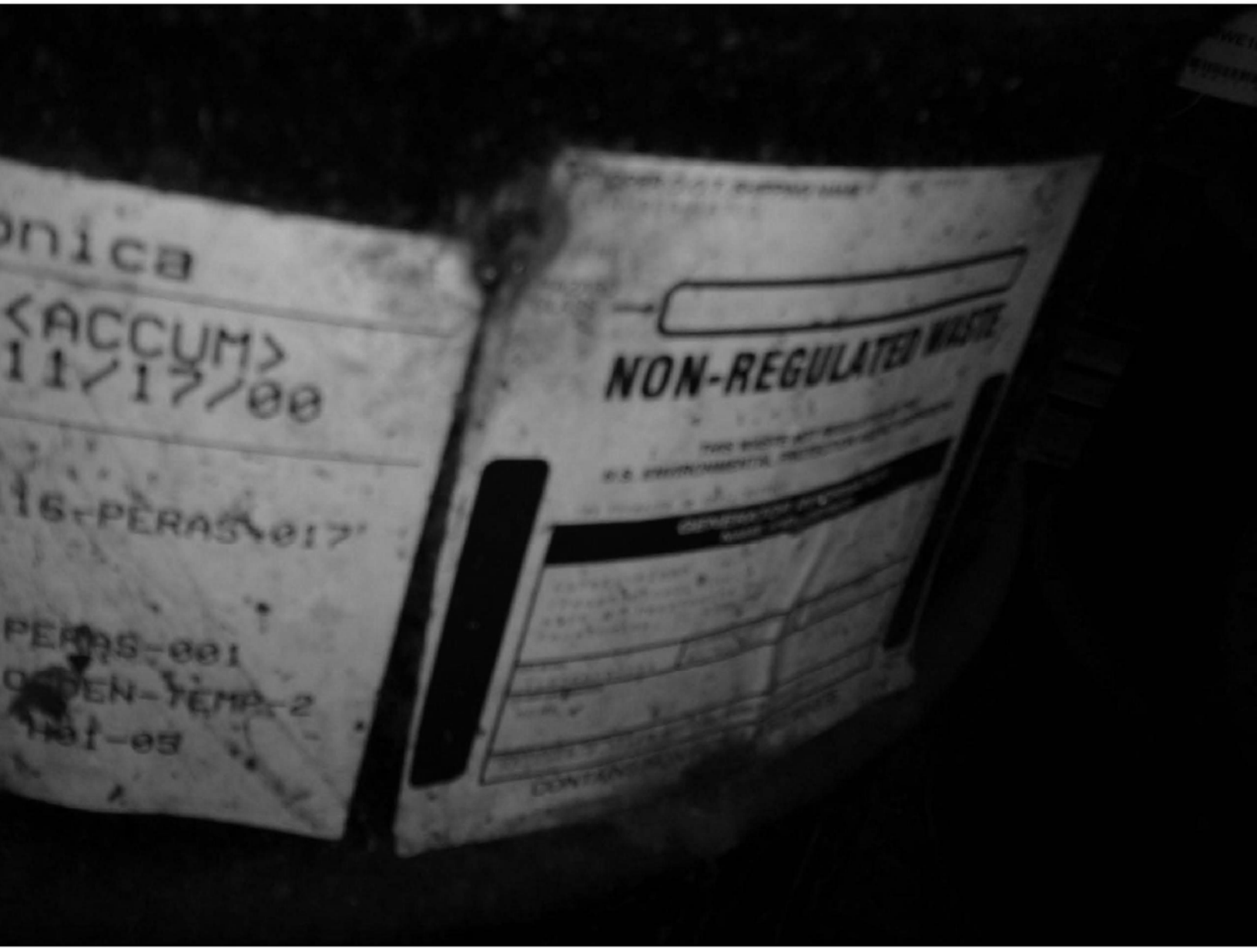
onica
<ACCUM>
11/17/00
16-PERAS-017
PERAS-001
EN-TEMA-2
NON-REGULATED WASTE


AMWE0937


AMWE0937
AMWE0937
AMWE0937
AMWE0937
16 3:53PM


Richard-Allan
10% Neutral Buffered
Formalin
16 3:53PM


AMWE0938
AMWE0938


NON-REGULATED WASTE
THIS WASTE NOT REGULATED BY THE
U.S. ENVIRONMENTAL PROTECTION AGENCY 40CFR(RCRA)
GENERATOR INFORMATION
NAME AND ADDRESS
CONTAINS NON-REGULATED WASTE

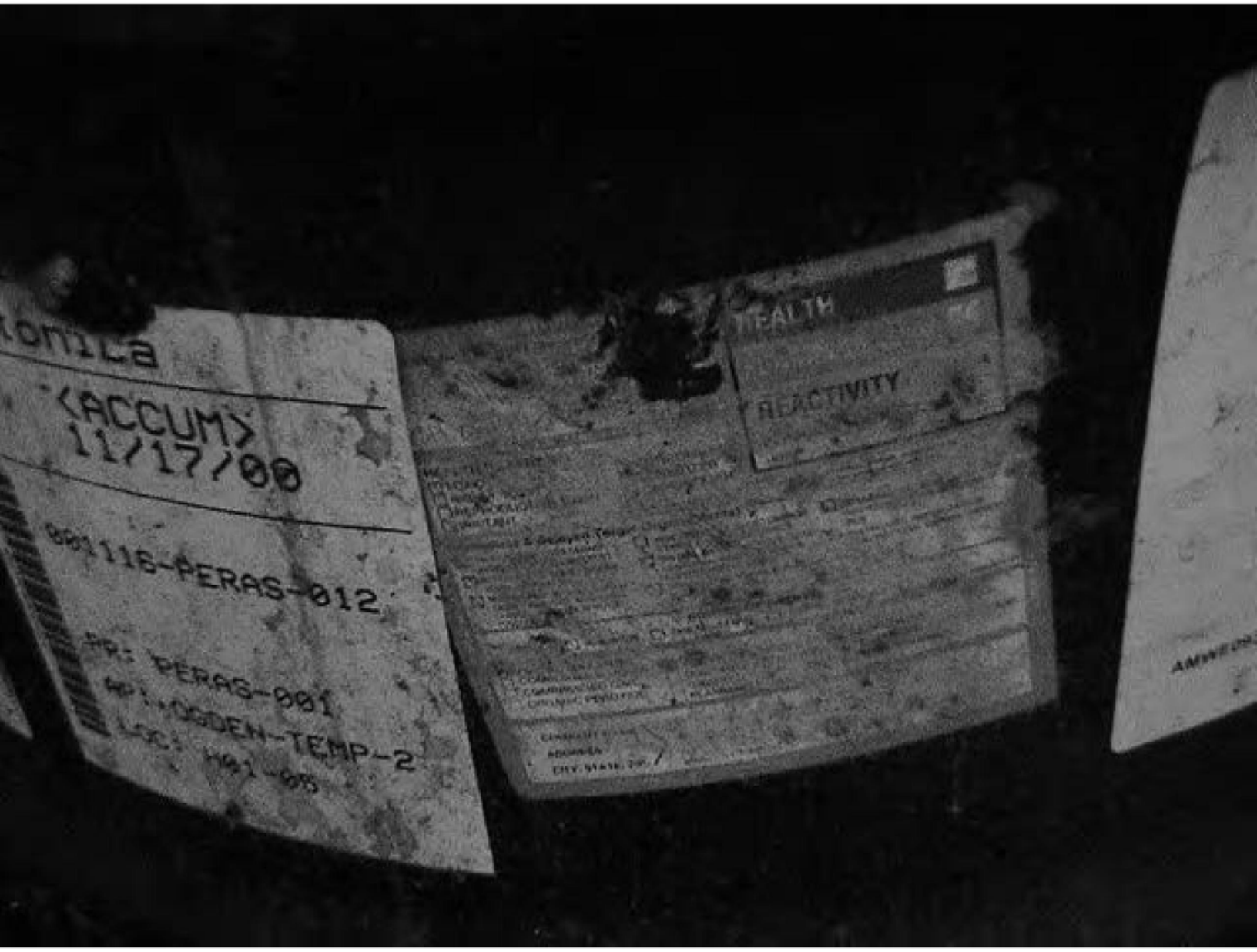
<ACCUM>
11/17/00
001116-PERAS-012
PERAS-001
OGDEN-TEMP-2
HEALTH
REACTIVITY


AMWE0938


AMWE0938
AMWE0938
AMWE0938
AMWE0938
AMWE0938
AMWE0938


NON-REGULATED WASTE
<ACCUM>


NON-REGULATED WASTE
<ACCUM>
11/17/00
PERAS-12

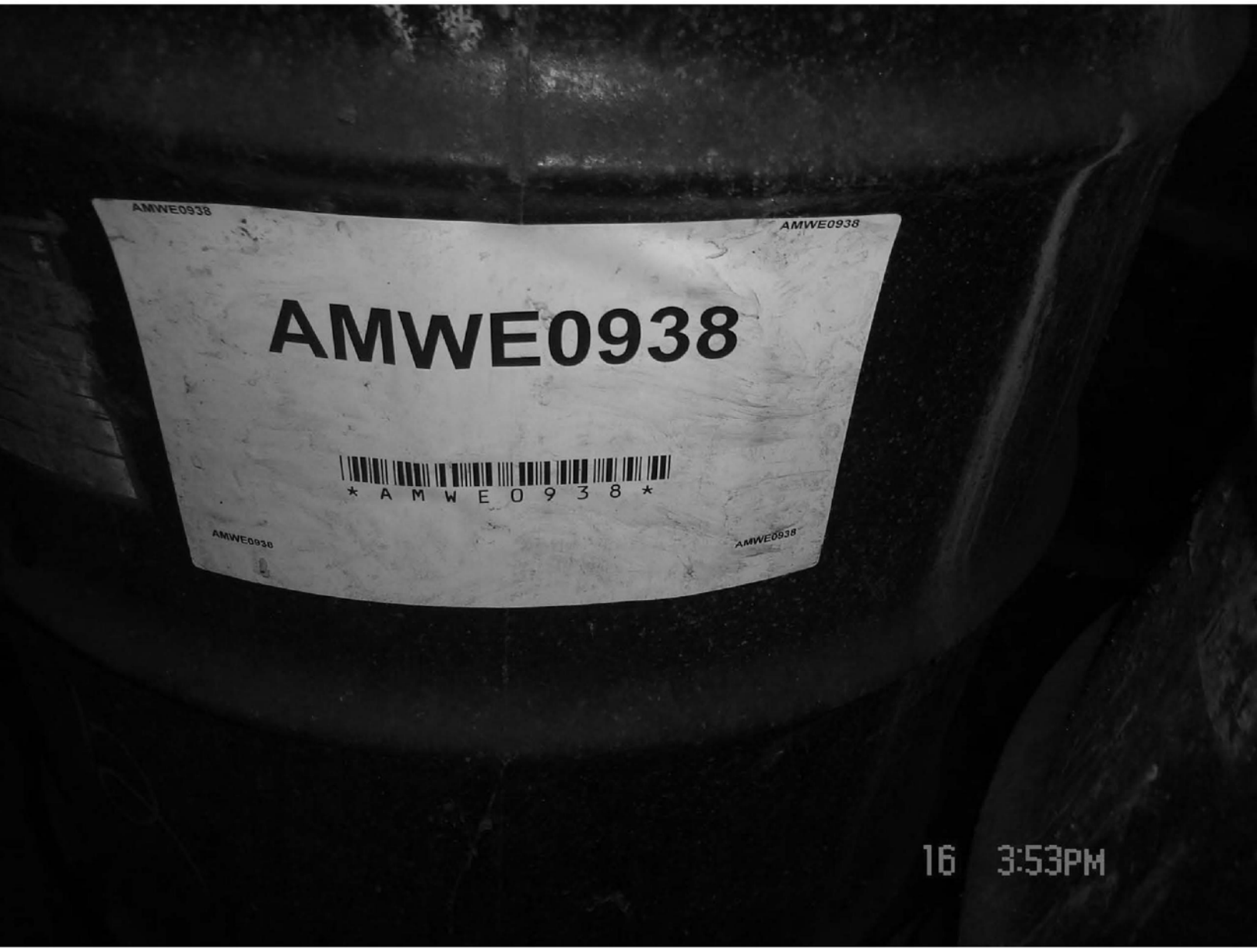
AMWE0938
AMWE0938
AMWE0938
AMWE0938
AMWE0938
AMWE0938
16 3:53PM


16 3:54PM


Pecatonica
(ACCUM)
09/12/00
000000 PERA5-014
PR: PERA5-001
AP: 7683
LOC: H01-05
NON-REGULATED WASTE
AMWE0939
BC


PROPER D.O.T. SHIPPING NAME
HAZARD CLASS
NON-REGULATED WASTE
THIS WASTE NOT REGULATED BY THE
U.S. ENVIRONMENTAL PROTECTION AGENCY 40CFR(RCRA)
GENERATOR INFORMATION
NAME AND ADDRESS
CONTAINS NON-REGULATED WASTE

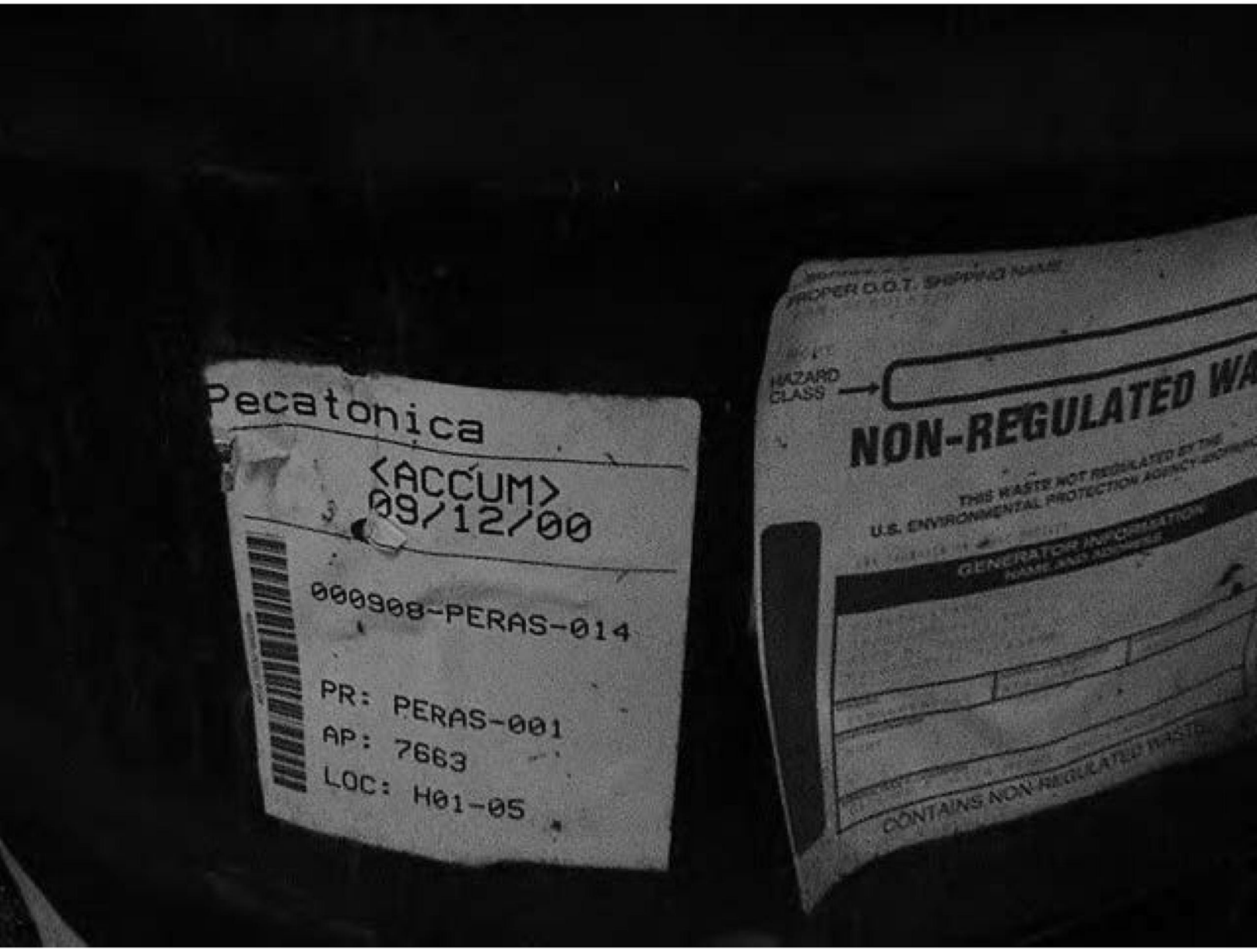
Pecatonica
<ACCUM>
09/12/00
000908-PERAS-014
PR: PERAS-001
AP: 7663
LOC: H01-05
PROPER D.O.T. SHIPPING NAME
HAZARD CLASS
NON-REGULATED WA
THIS WASTE NOT REGULATED BY THE
U.S. ENVIRONMENTAL PROTECTION AGENCY
GENERATOR INFORMATION
CONTAINS NON REGULATED WASTE


NON-RCRA
REGULATED WASTE
DESCRIPTION
Part 121, Act 451 Regulated Materials
(formalin solutions)
GENERATOR INFORMATION
NAME
ADDRESS
CITY
PHONE
STATE
ZIP
APPROVAL CODE
DOCUMENT NO
HANDLE WITH CARE!


AMWE0939


AMWE0939


Pecatonica
<ACCUM>
09/12/00
PERAS-014
PR: PERAS-001
AP: 7583
LOC: H01-05
NON-REGULATED
CONTAINS NON-REGULATED WASTE


NON-REGULATED WASTE
CONTAINS NON-REGULATED WASTE
pecatonica
<ACCUM>
09/12/00
000900-PERAS-014
PR: PERAS-001
AP: 7663
LOC: H01-05
AMWE0939


HANDLE WITH CARE!
PR: PERAS-001
AP: 7663
LOC: H01-05
AMWE0939
AMWE0939
AMWE0939
AMWE0939
AMWE0939
16 3:53PM


16 3:53PM


AMWE0940


PROPER D.O.T. SHIPPING NAME
NONE
HAZARD CLASS
NON-REGULATED WASTE
THIS WASTE NOT REGULATED BY THE
ENVIRONMENTAL PROTECTION AGENCY
GENERATOR INFORMATION


SHIPPING NAME
000718-PERAS-011
NON-REGULATED WASTE
THIS WASTE NOT REGULATED BY THE
ENVIRONMENTAL PROTECTION AGENCY AS OF PURCHASE


AMWE0940


AMWE0940


NON-REGULATED WASTE


000908 De
RAC 7
BC


AMWE0940
AMWE0940
AMWE0940
AMWE0940
16 3:50PM


16 3:50PM


AMWE0941


Pecatonica
<ACCUM>
09/12/00
NON-REGULATED WASTE


PROPER D.O.T. SHIPPING NAME
NON-REGULATED
NONE
HAZARD CLASS
NON-REGULATED WASTE
U.S. ENVIRONMENTAL


AMWE0941


AMWE0941


NON-REGULATED




AMWE0941
16 3:51PM


16 3:51PM


AMWE0944


NON-REGULATED


Pecatonica
<ACCUM>
10/23/00
NON-REGULATED


AMWE0944


AMWE0944
AMWE0944
AMWE0944
AMWE0944
AMWE0944
AMWE0944

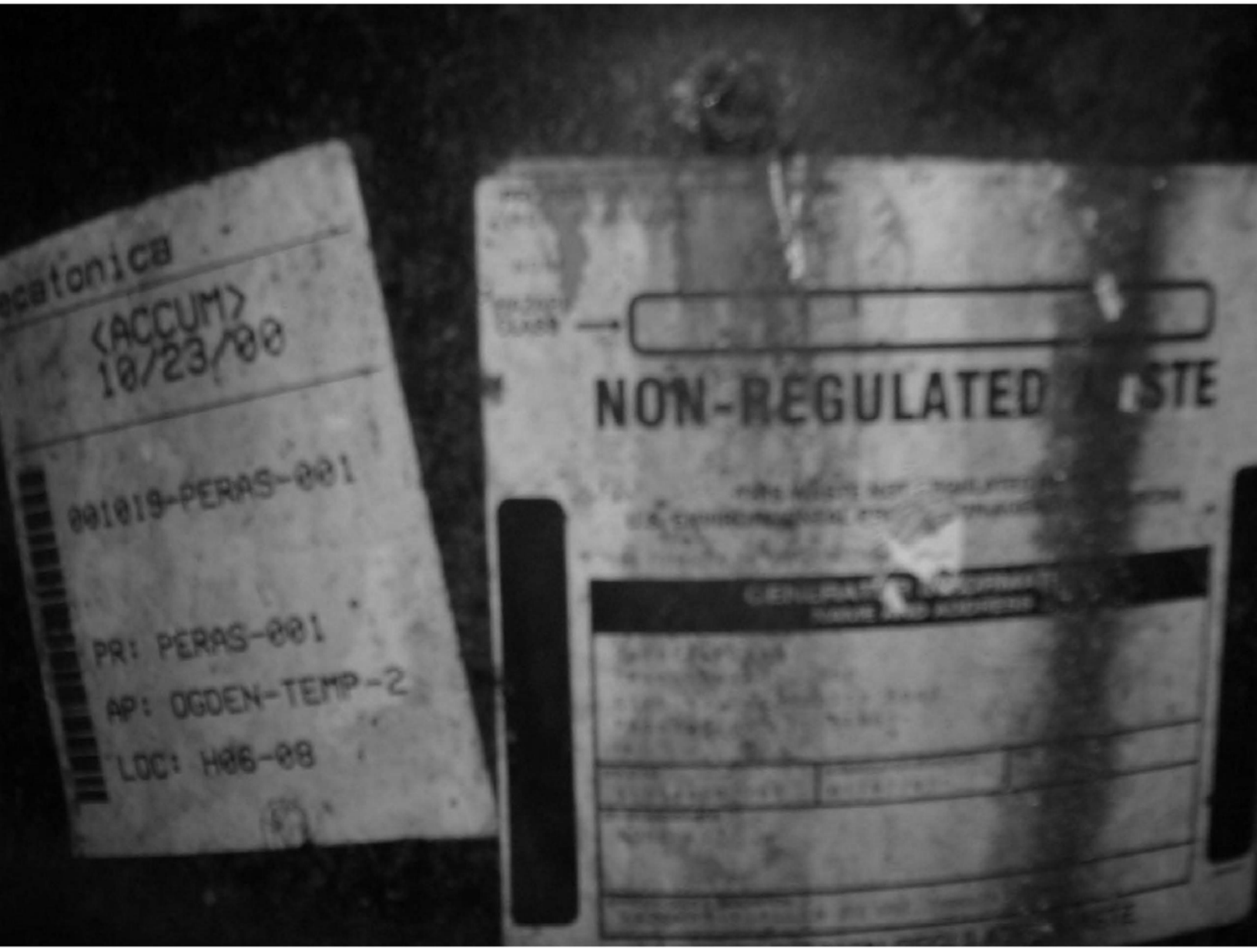
ecatonica
<ACCUM>
10/23/00
001019-PERAS-001
PR: PERAS-001
AP: OGDEN-TEMP-2
LOC: H06-08
NON-REGULATED


(ACCUM)
10/23/00
NON-REGULATED
AMWE0944


AMWE0944
16 3:48PM


16 3:49PM


AMWE0945
AMWE0945


NON-REGULATED WASTE


NON-REGULATED WASTE
THIS WASTE NOT REGULATED BY THE
ENVIRONMENTAL PROTECTION AGENCY 40CFR(RCRA)
GENERATOR INFORMATION


AMWE0945


AMWE0945


NON-REGULATED WASTE
GENERATOR INFORMATION
NAME AND ADDRESS
CONTAINS NON-REGULATED WASTE


AMWE0945
NON-REGULATED WASTE
GENERATOR INFORMATION
CONTAINS NON-REGULATED WASTE


AMWE0945
AMWE0945
16 3:49PM


16 3:49PM


AMWE0946
NON-REGULATED WASTE


DAT
REJECT
#: 7663
MANIFEST #: 08641
DRUM #: 7
O/S: #
C:
FF


PROPER D.O.T. SHIPPING NAME
HAZARD CLASS
NON-REGULATED WASTE
THIS WASTE NOT REGULATED BY THE U.S. ENVIRONMENTAL PROTECTION AGENCY 40CFR(RCRA)
GENERATOR INFORMATION
NAME AND ADDRESS
CONTAINS NON-REGULATED WASTE


AMWE0946


AMWE0946
AMWE0946

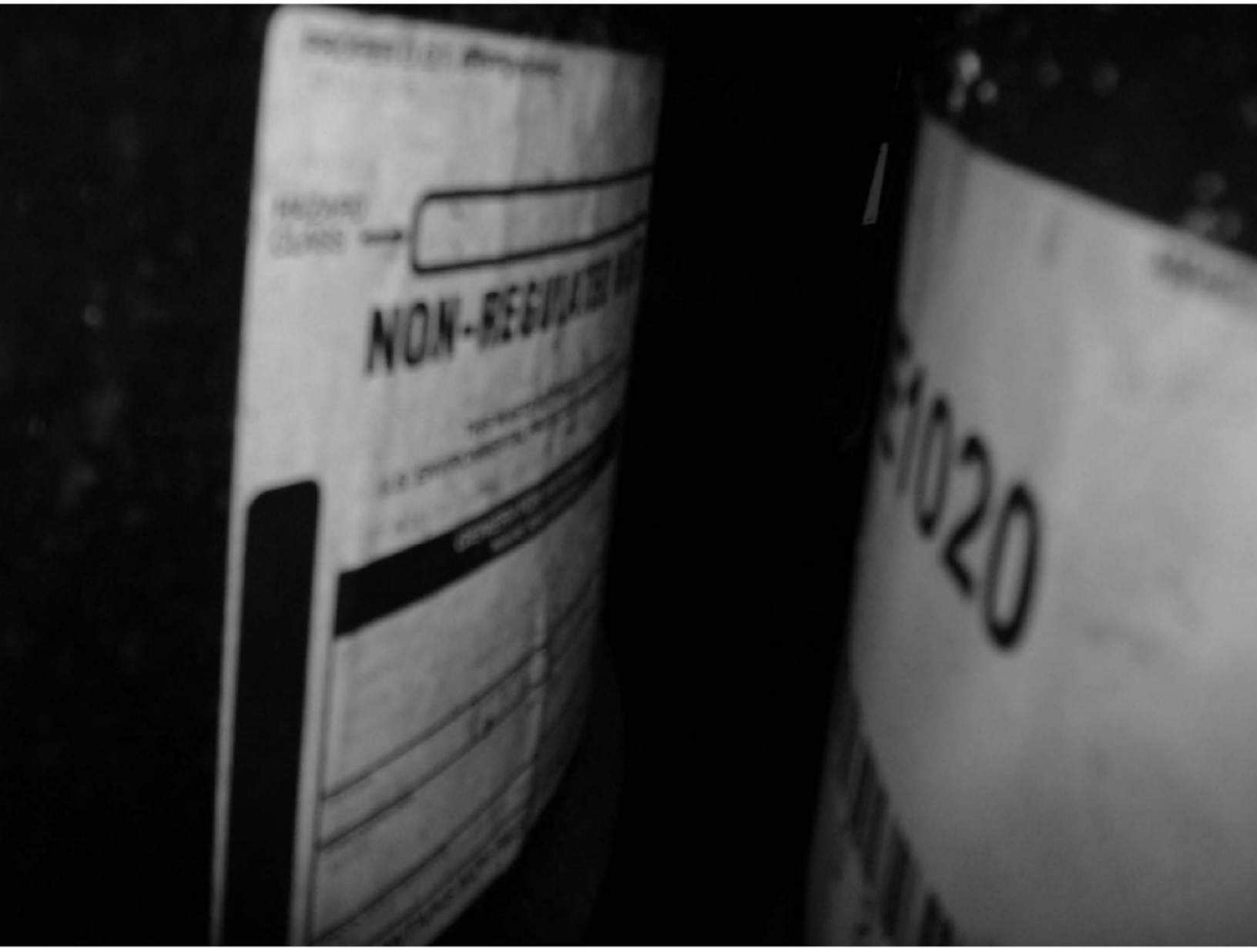
NON-
1020


AMWE0946
AMWE0946
AMWE0946
AMWE0946
AMWE0946
NON-REGULATED


AMWE0946
AMWE0946
AMWE0946
AMWE0946
17 10:32AM


AMWE0946


AMWE0947


NON-REGULATED WASTE
THIS WASTE NOT REGULATED BY THE
U.S. ENVIRONMENTAL PROTECTION AGENCY 40CFR(RCRA)
GENERATOR INFORMATION
CONTAINS NON-REGULATED WASTE




AMWE0947


AMWE0947
AMWE0947


PROPER D.O.T. SHIPPING NAME
NON-REGULATED
NONE
HAZARD CLASS
NON-REGULATED WASTE
THIS WASTE NOT REGULATED BY THE
U.S. ENVIRONMENTAL PROTECTION AGENCY 40CFR(RCRA)
GENERATOR INFORMATION
NAME AND ADDRESS
EPA ID NO.
OTHER INFORMATION
NONE
ACCUMULATION START DATE
07/31/00
MANIFEST DOCUMENT NO.
APPROVAL CODE & DESCRIPTION
CONTAINS NON-REGULATED WASTE


AMWE0947
AMWE0947
AMWE0947
AMWE0947
AMWE0947
AMWE0947


AMWE0947
AMWE0947
AMWE0947
AMWE0947
AMWE0947
17 10:33AM


17 10:35AM

AMWE1096


AMWE0948


Pecatonica
<ACCUM>
10/23/00
001019-PERAS-009
PR: PERAS-00
AP: OGDEN-TEMP-2
LOC: H06-00


REGULATED WASTE


AMWE0948


AMWE0948
AMWE0948
AMWE0948
AMWE0948
AMWE0948
AMWE0948
10 3:09PM


NON-REGULATED WASTE
THIS WASTE NOT REGULATED BY THE
U.S. ENVIRONMENTAL PROTECTION AGENCY
GENERATOR INFORMATION
NAME AND ADDRESS
Safety-Kleen
(Pecatonica), Inc.
6125 N. Pecatonica Road
Pecatonica, IL 61063-
EPA ID NO.
ILD980502744
ACCUMULATION START DATE
01/02/01
MANIFEST DOCUMENT NO.
09252
OTHER INFORMATION
NONE
APPROVAL CODE # / DESCRIPTION
HAZCHEM-R.ALLEN
CONTAINS NON-REGULATED WASTE
10 3:09PM


ecatonic
<ACCUM>
10/23/00
001019-PERAS-009
PR: PERAS-001
AP: OGDEN-TEMP-2
LOC: H06-08
10 3:09PM


AMWE0948
AMWE0948
AMWE0948
AMWE0948
AMWE0948
AMWE0948
10 3:10PM


AMWE0948
AMWE0948
AMWE0948
AMWE0948
17 10:52AM


10:52AM


AMWE0949
AMWE0949
AMWE0949
AMWE0949


AMWE0949


Pecatonica
<ACCUM>
10/23/00
001019-PERAS-008
PR: PERAS-001
AR: BODEN-TEMP-2
LOC: H06-08


AMWE0949


AMWE0949
AMWE0949
AMWE0949
AMWE0949
AMWE0949
AMWE0949
10 3:08PM

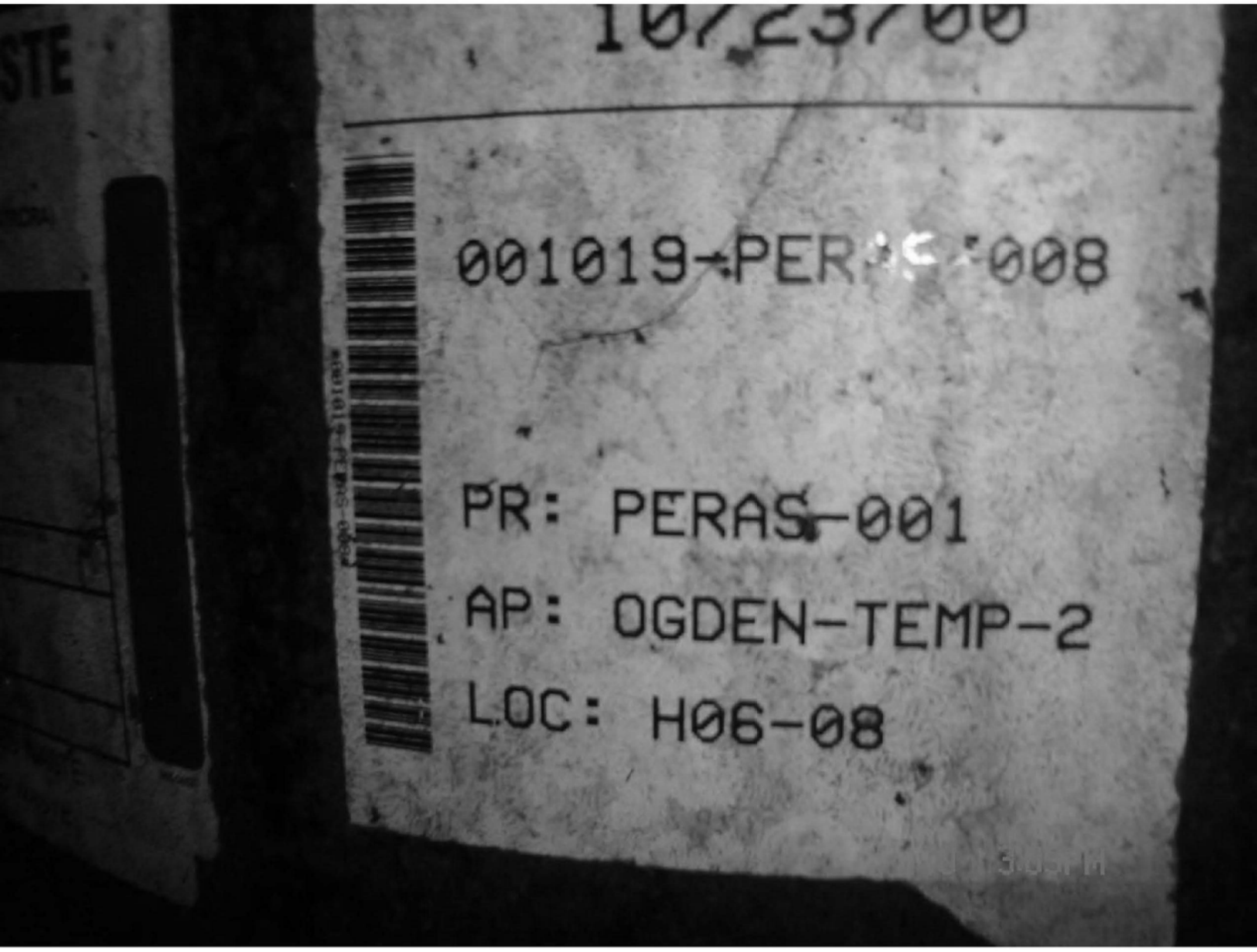
STE
10723700
001019-PER 008
PR: PERAS-001
AP: OGDEN-TEMP-2
LOC: H06-08


NON-REGULATED WASTE
GENERATOR INFORMATION
NAME AND ADDRESS
CONTAINS NON-REGULATED WASTE
10 3:09PM

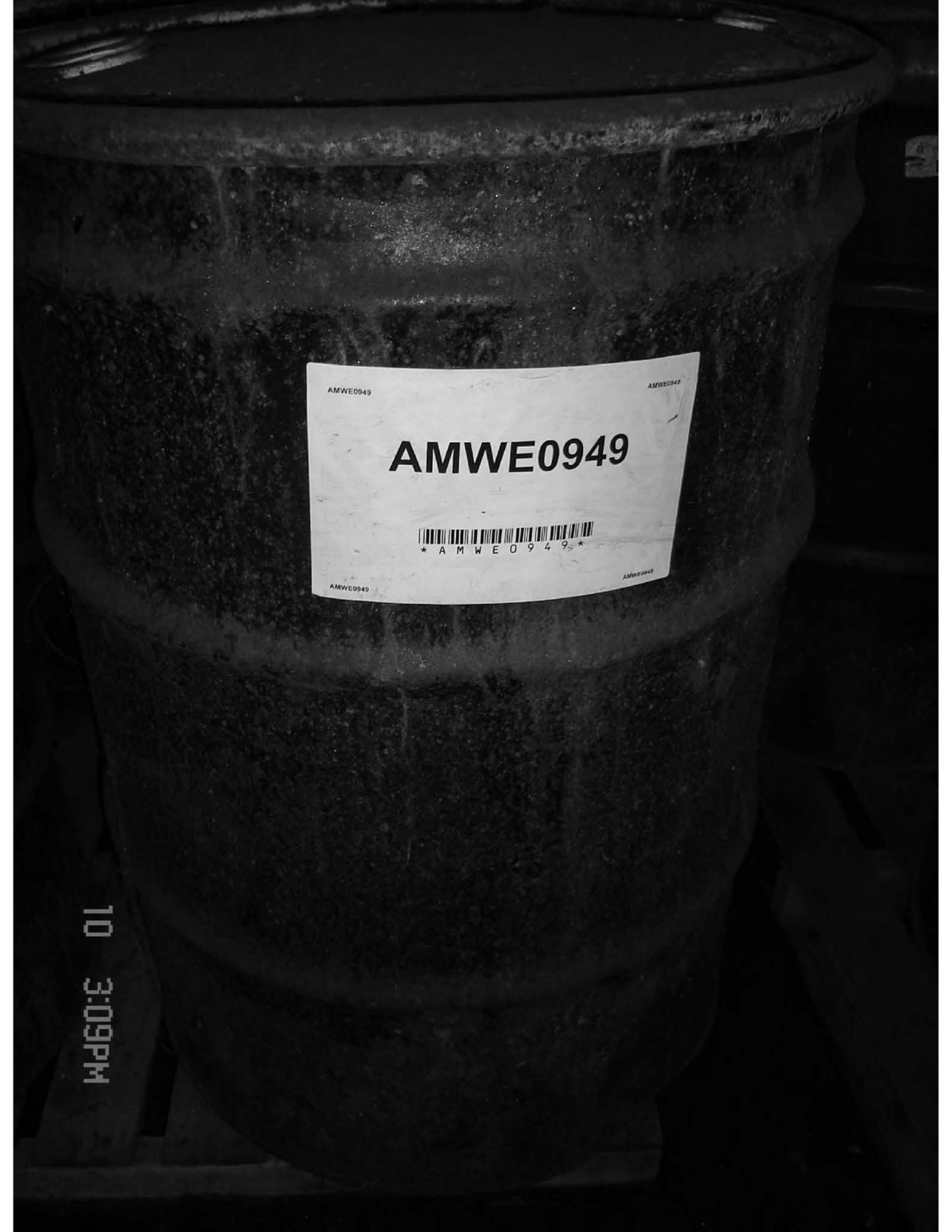
AMWE0949
AMWE0949
AMWE0949
AMWE0949
AMWE0949
AMWE0949
10 3:09PM


AMWE0949
AMWE0949
AMWE0949
AMWE0949
AMWE0949
AMWE0949
17 10:51AM


17 10:52AM


AMWE0950


acetone
<ACCUM>
10/23/00
NON-REGULATED WASTE


NON-REGULATED WASTE
THIS WASTE IS NOT REGULATED BY THE
ENVIRONMENTAL PROTECTION AGENCY 40CFR(RCRA)
CONTAINS NON-REGULATED WASTE


AMWE0950

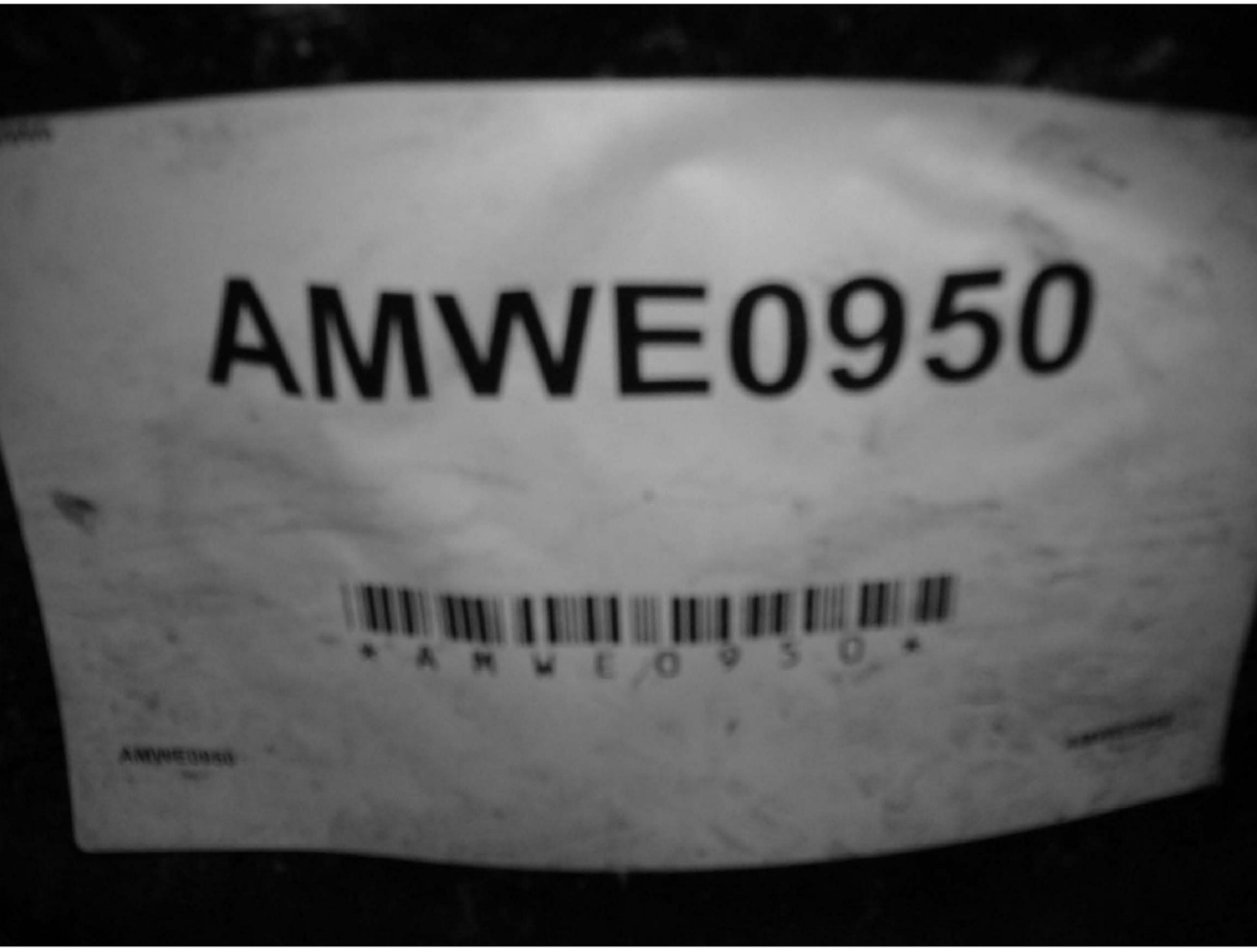
AMWE0950
AMWE0950
AMWE0950


NON-REGULATED WASTE
GENERATOR INFORMATION
NAME AND ADDRESS
CONTAINS NON-REGULATED WASTE


1A2/Y1.2/100
00/USA/1288RL
AMWE0950
AMWE0950
AMWE0950

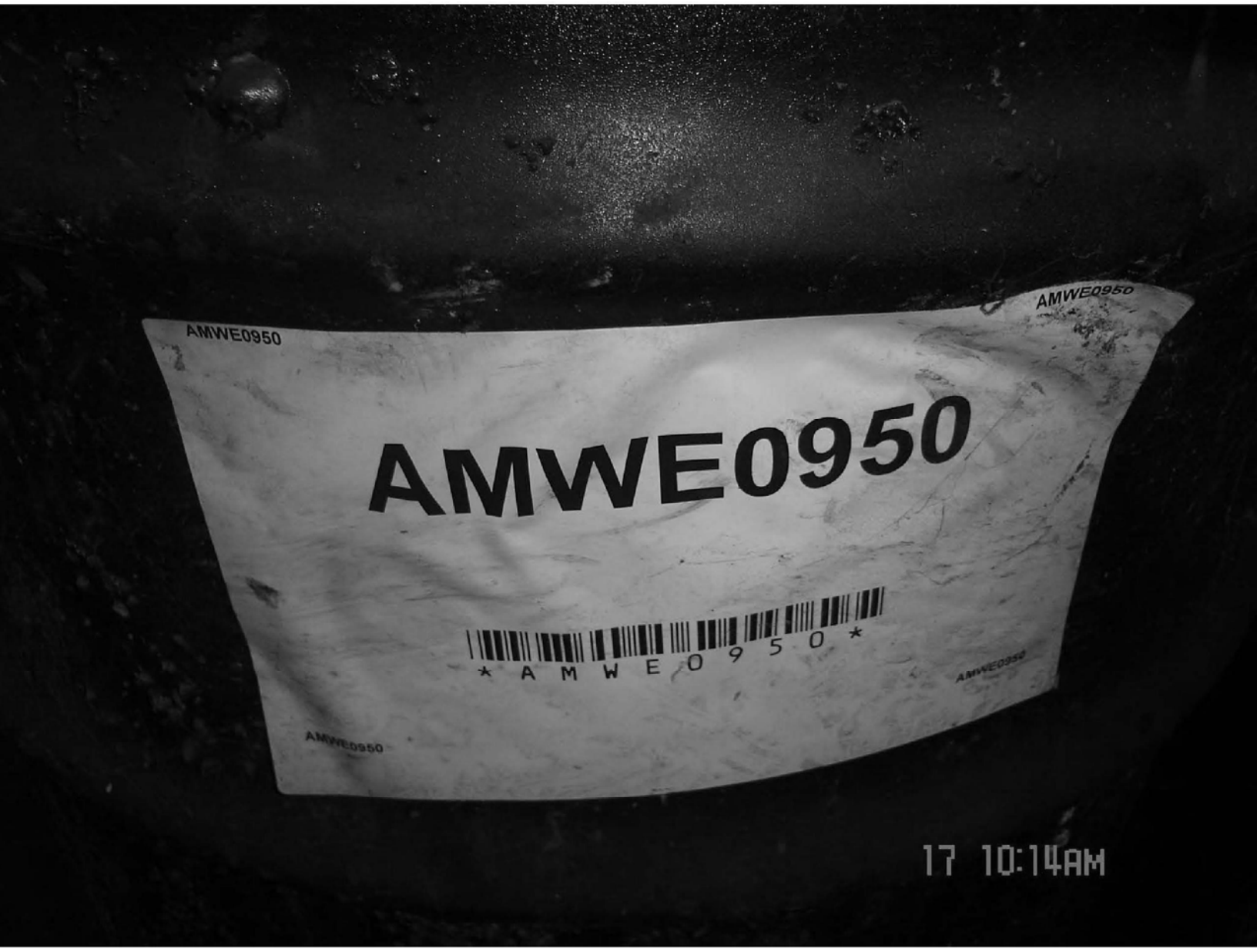
AMWE0950
AMWE0950
AMWE0950
AMWE0950
AMWE0950
AMWE0950
17 10:14AM


17 10:14AM


1A2/Y1.2/100
00/USA/1288RL
AMWE0951
AMWE0951


AMWE0951


AMWE0951
AMWE0951


NON-REGULATED WASTE


1A2/Y1.2/100
00/USA/1288RL
1A2/Y1.2/100
00/USA/1288RL
AMWE0951

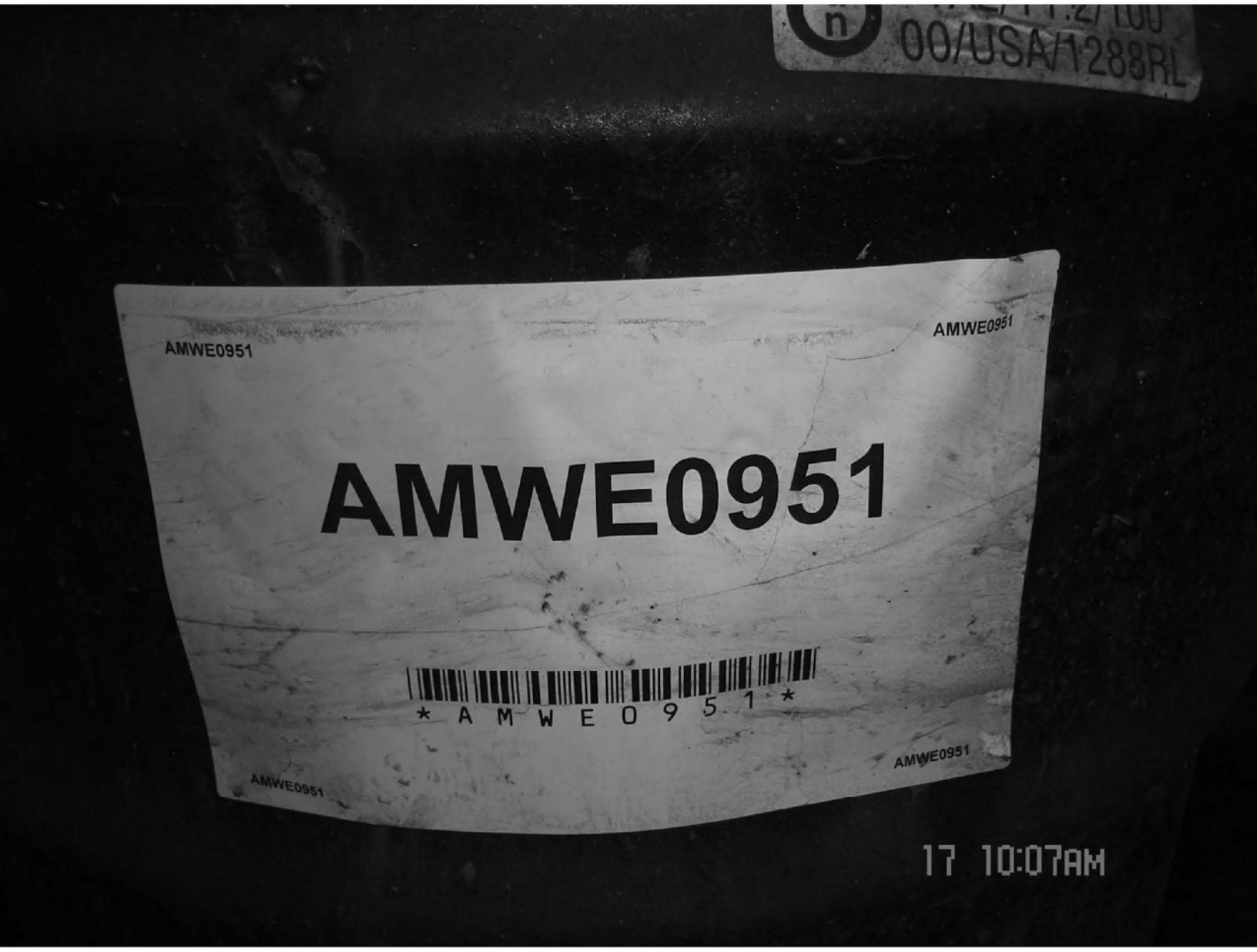
00/USA/1288RL
AMWE0951
AMWE0951
AMWE0951
AMWE0951
AMWE0951
AMWE0951
17 10:07AM


1A2Y1.24100
00/USA/1288RL
11 10:13AM


AMWE0952

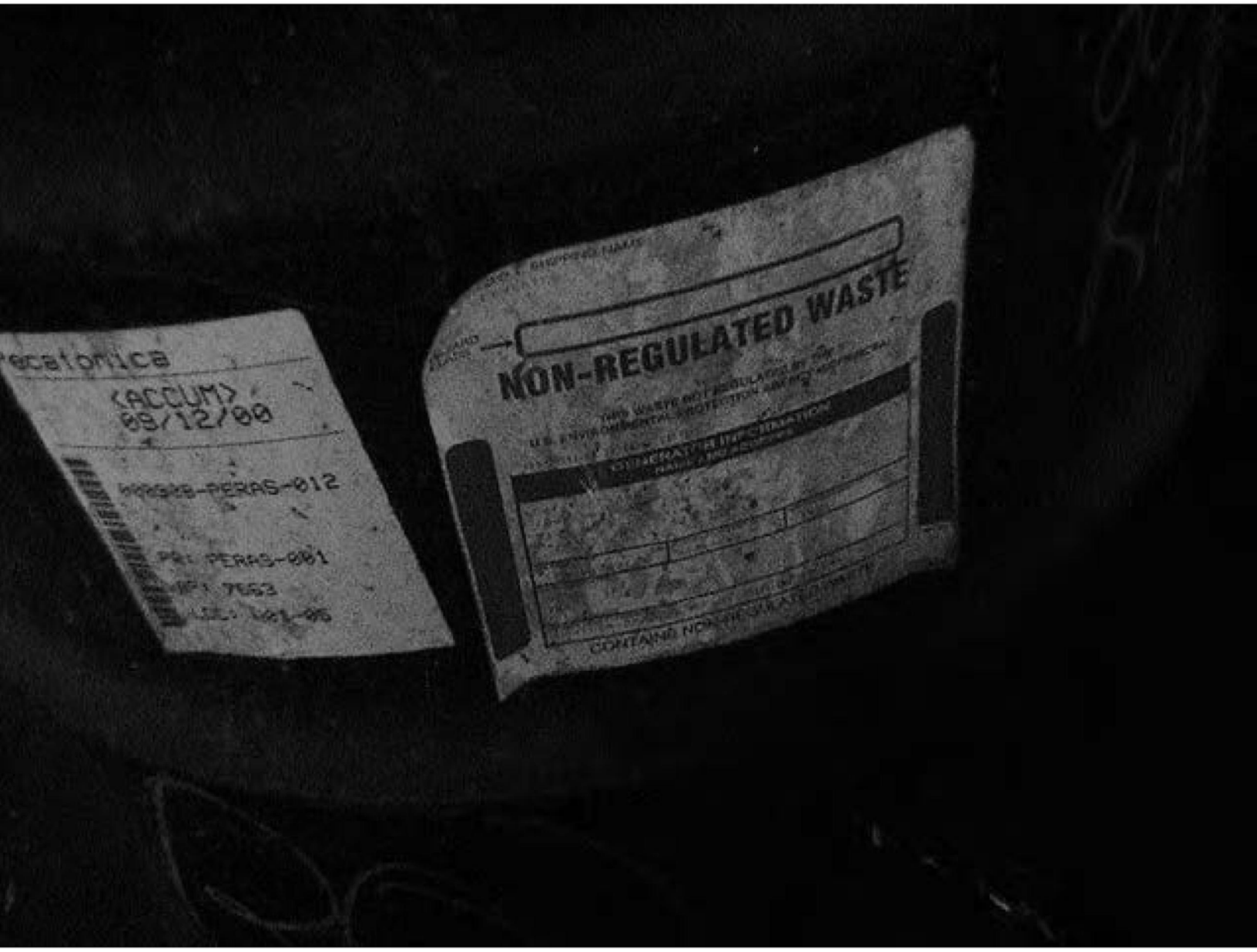
ecatonica
<ACCUM>
08/12/00
PERAS-012
PERAS-001
7553
NON-REGULATED WASTE


SHIPPING NAME
NON-REGULATED WASTE
THIS WASTE NOT REGULATED BY THE
ENVIRONMENTAL PROTECTION AGENCY 40CFR(RCRA)
GENERATOR INFORMATION
CONTAINS NON-REGULATED WASTE


AMWE0952

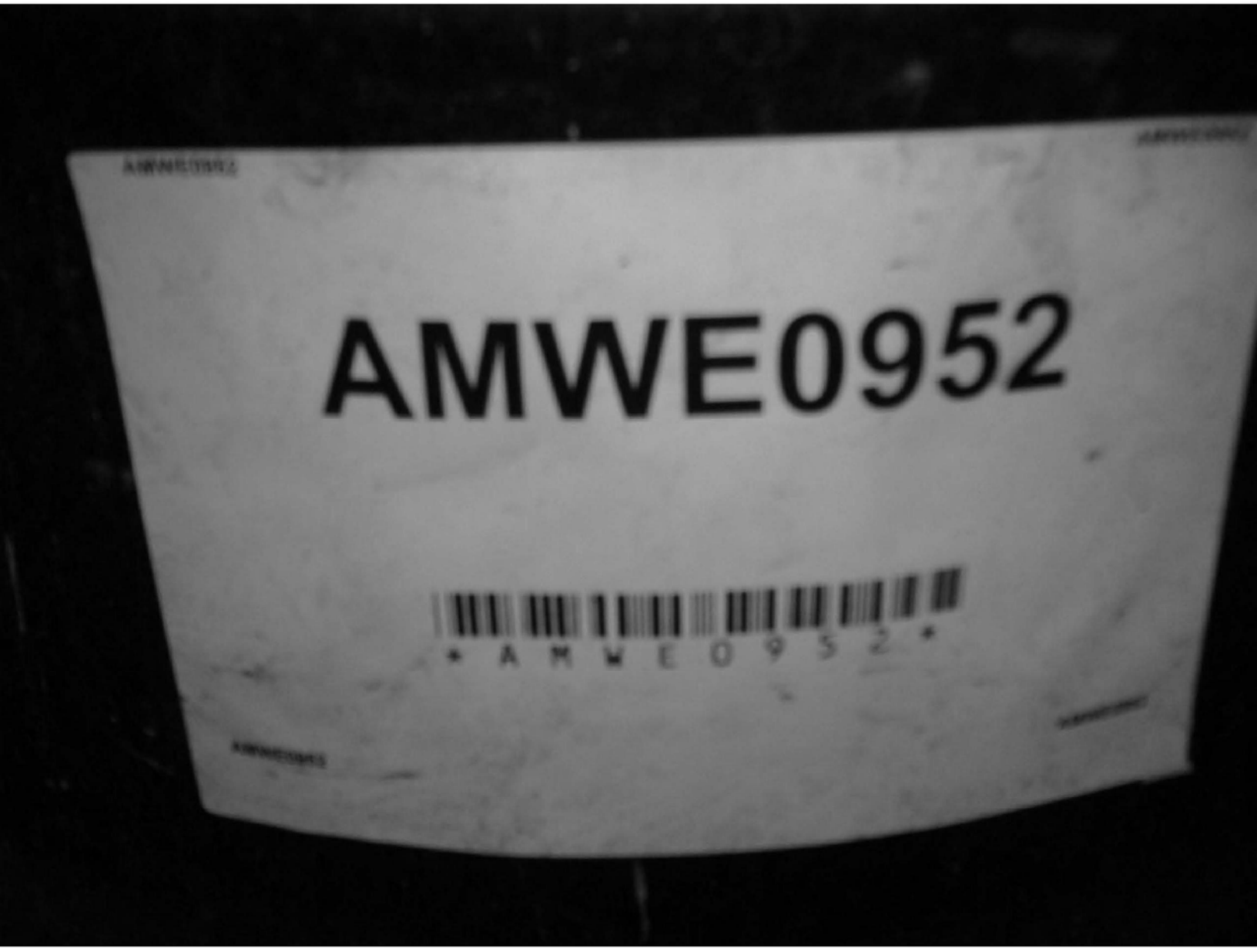
AMWE0952
AMWE0952


Pecatonica
<ACCUM>
09/12/00
000908-PERAS-012
PR: PERAS-001
QD: 7663
LOC: 401-05


NON-REGULATED WASTE


AMWE0952
AMWE0952
AMWE0952
AMWE0952
AMWE0952
AMWE0952
17 10:15AM


17 10:17AM


AMWE0953
AMWE0953

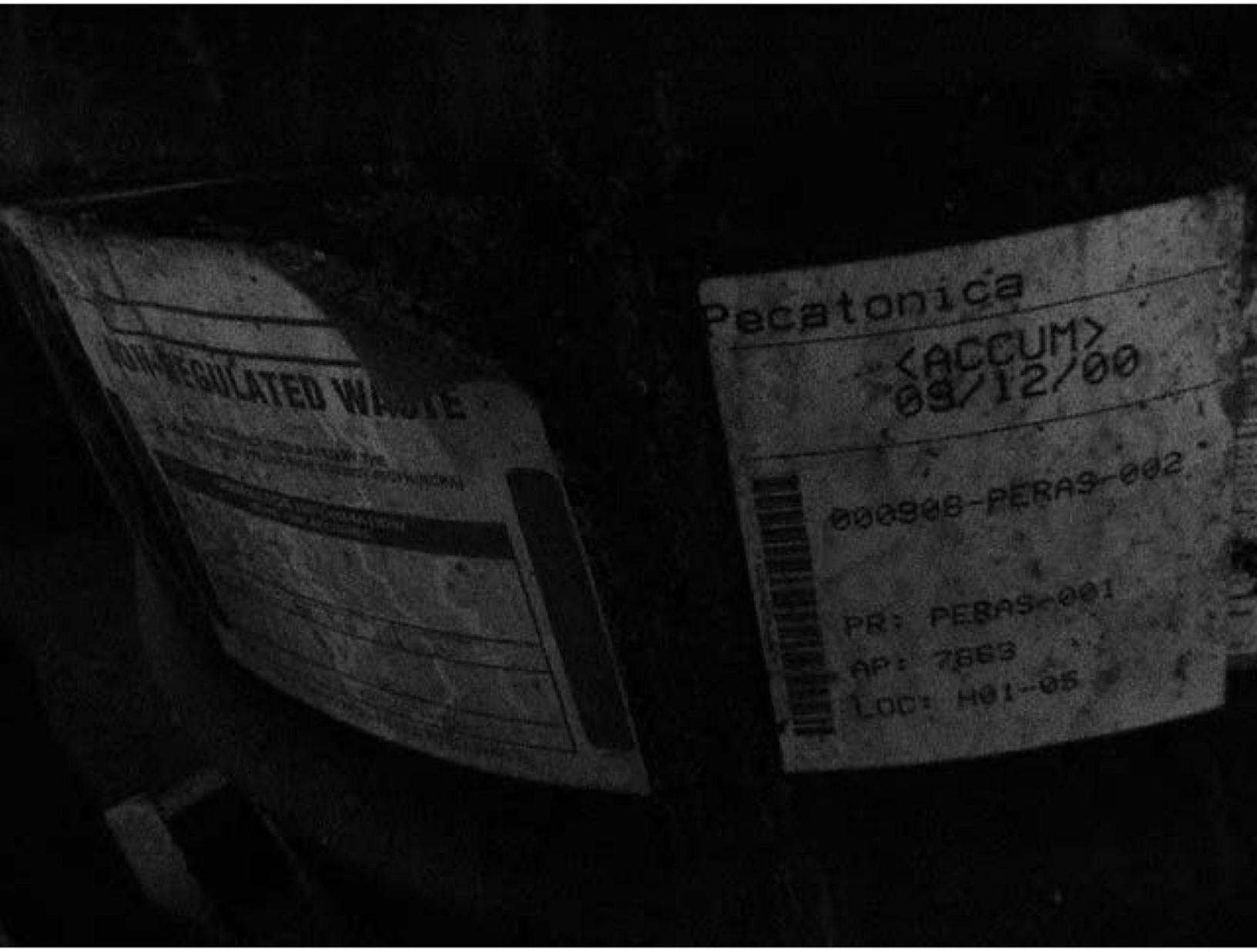
Pecatonica
<ACCUM>
09/12/00
000908-PERAS-002
PR: PERAS-001
AP: 7863
LOC: H01-05


ecatonica
<ACCUM>
05/12/00
000308-PERAS-002
PR: PERAS-001
WT: 2683
LOC: M01-05


AMWE0953


AMWE0953
AMWE0953


NON-REGULATED WASTE

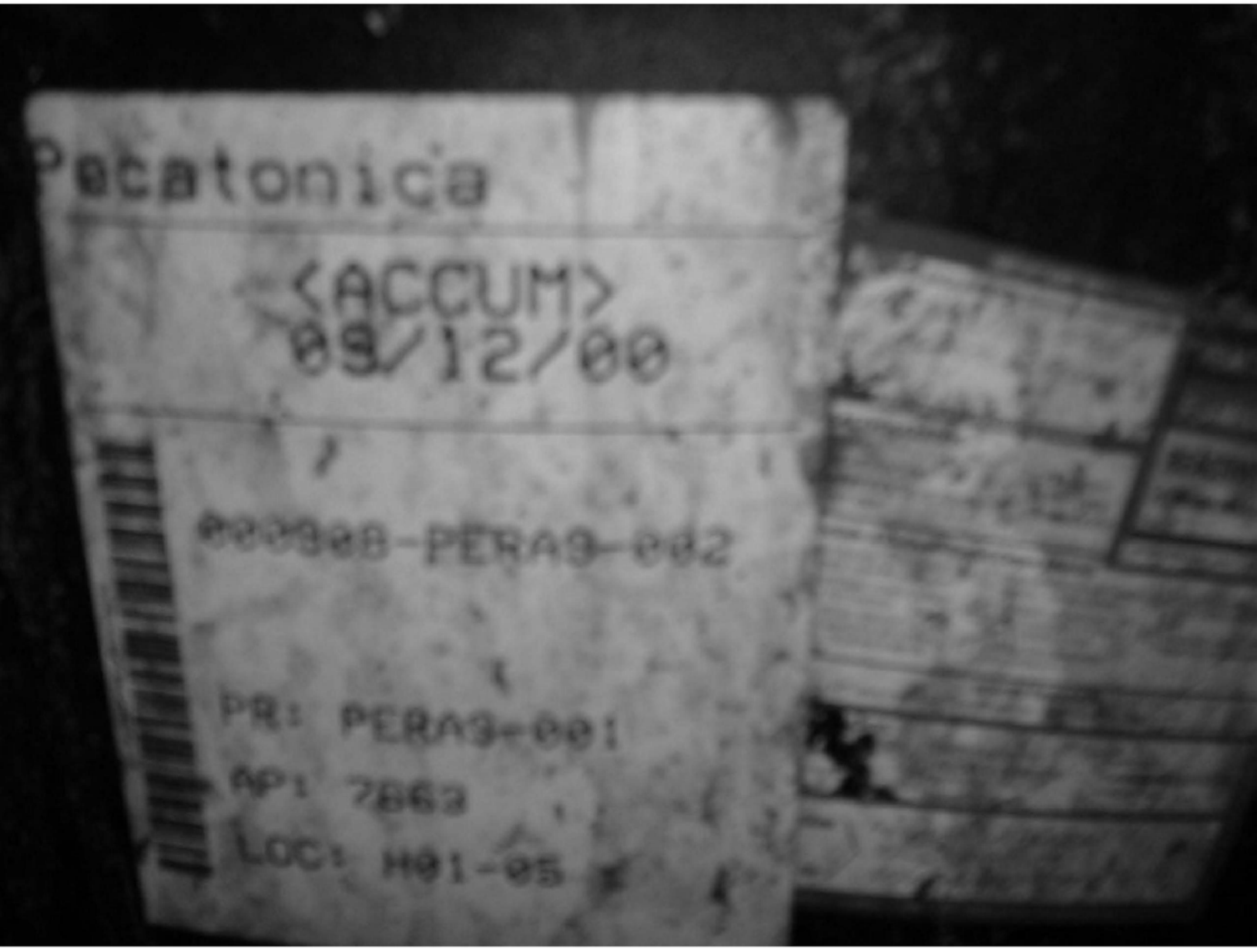
Petatonica
<ACCUM>
09/12/00
PR: PERA3-001
AP: 7863
LOC: H01-05


BC


953
AMWE0953
AMWE0953
AMWE0953
17 10:15AM


AMWE0953


AMWE0954
AMWE0954
AMWE0954


NON-REGULATED WASTE
THIS WASTE NOT REGULATED BY THE
U.S. ENVIRONMENTAL PROTECTION AGENCY 40CFR(RCRA)
GENERATOR INFORMATION
NAME AND ADDRESS
CONTAINS NON-REGULATED WASTE


AMWE0954


AMWE0954
AMWE0954


NON-REGULATED WASTE
GENERATOR INFORMATION
NAME AND ADDRESS


AMWE0954

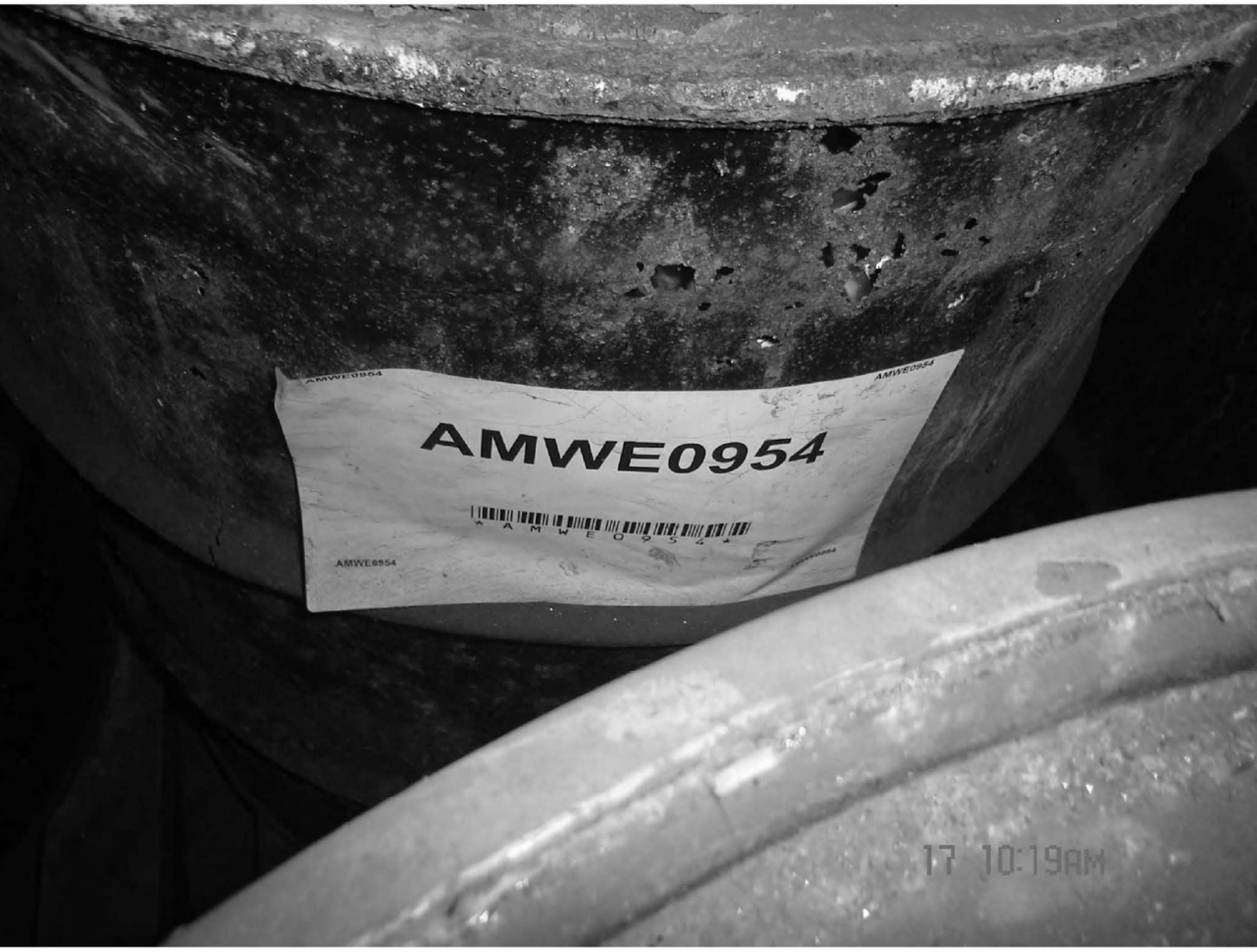
AMWE0954
AMWE0954
AMWE0954
AMWE0954
17 10:19AM


17 10:21AM


AMWE0955


REACTIVITY


NON-REGULATED WASTE
Pecatonica
ACCUM
10/23/00
001019-PERAS-006
PR: PERAS-001
AP: OGDEN-TEMP-2
LOC: H06-08


NON-REGULATED WASTE
THIS WASTE NOT REGULATED BY THE
ENVIRONMENTAL PROTECTION AGENCY 40CFR(RCRA)
GENERATOR INFORMATION
NAME AND ADDRESS
CONTAINS NON-REGULATED WASTE


AMWE0955

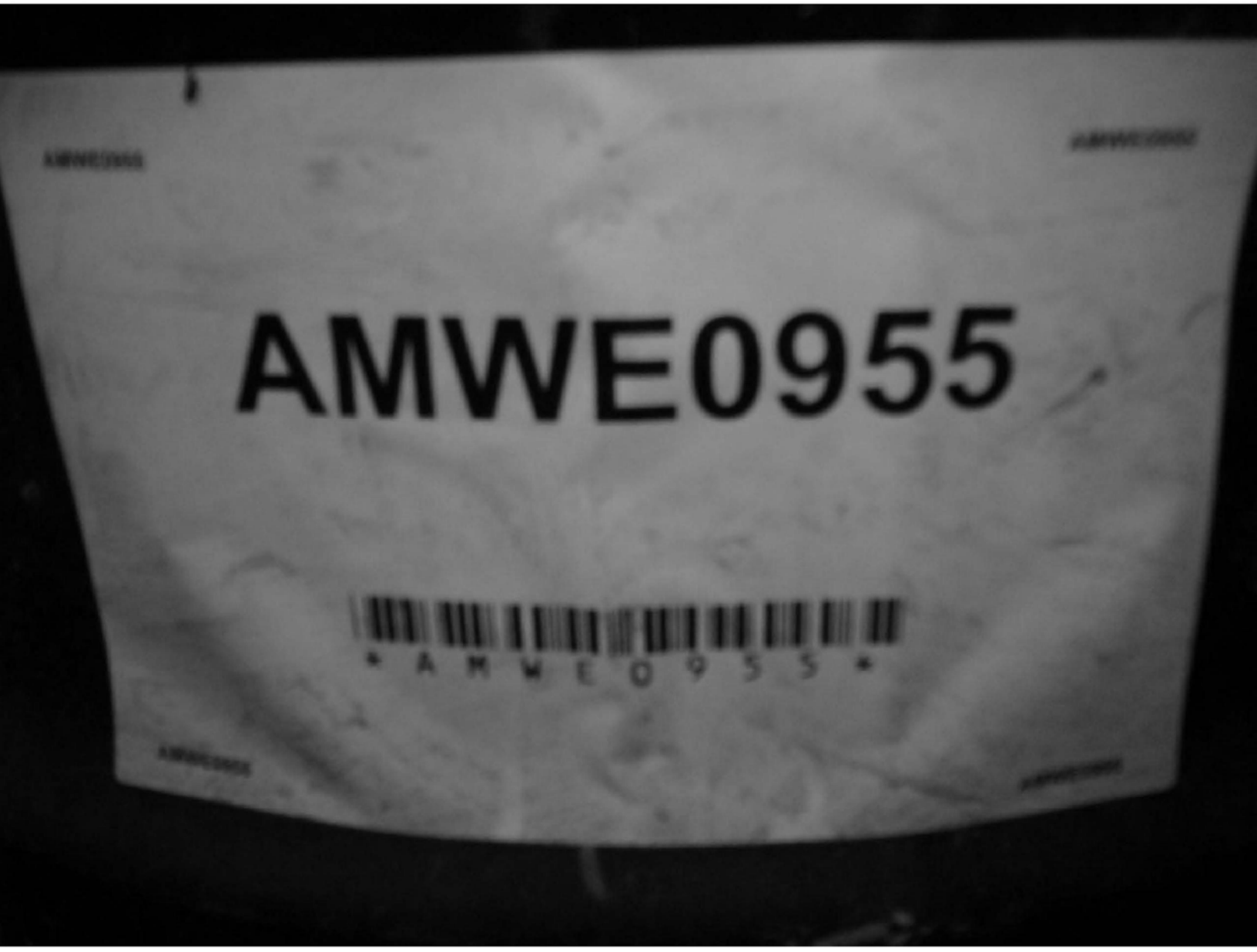
AMWE0955
AMWE0955


PROPER D.O.T. SHIPPING NAME
NOT REGULATED
HAZARD CLASS
NON-REGULATED WASTE
THIS WASTE NOT REGULATED BY THE
U.S. ENVIRONMENTAL PROTECTION AGENCY 40CFR(RCRA)
GENERATOR INFORMATION
NAME AND ADDRESS
ACCUMULATION START DATE
01/02/01
MANIFEST DOCUMENT NO.
09262
OTHER INFORMATION
NONE
CONTAINS NON-REGULATED WASTE
Pecatonica
<ACCUM>
10/23/00
001019-PERAS-006
PR: PERAS-001
AP: OGDEN-TEMP-2
LOC: H06-08




Pecatonica
<ACCUM>
10/23/00
001019-PERAS-006
PR: PERAS-001
AP: OGDEN-TEMP-2
LOC: H06-08
AMWE0955
AMWE0955
AMWE0955
AMWE0955
AMWE0955
AMWE0955
PERAS-06
CT


AMWE0955
AMWE0955
AMWE0955
AMWE0955
AMWE0955
AMWE0955
17 10:17AM


17 10:16AM


AMWE0956


PROPER D.O.T. SHIPPING NAME
HAZARD CLASS
NON-REGULATED WASTE
THIS WASTE NOT REGULATED BY THE
U.S. ENVIRONMENTAL PROTECTION AGENCY REGULATIONS
GENERATOR INFORMATION
CONTAINS NON-REGULATED WASTE


USA/M4712/00 RL
PROPER D.O.T. SHIP
1
HAZARD CLASS
NON-


NON-REGULATED WASTE
THIS WASTE NOT REGULATED BY THE
U.S. ENVIRONMENTAL PROTECTION AGENCY 40CFR(RCRA)
GENERATOR INFORMATION
NAME AND ADDRESS


AMWE0956

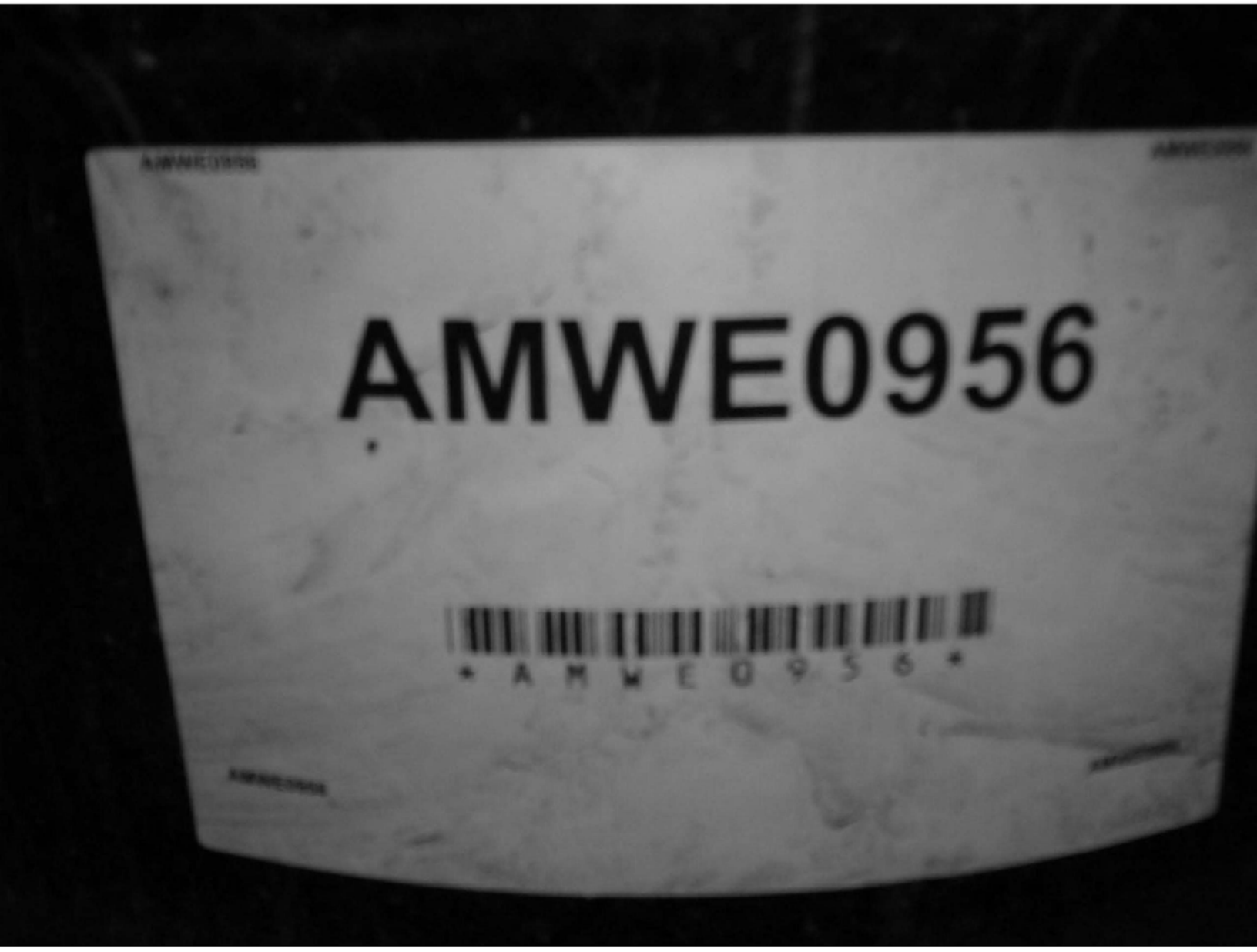
AMWE0956
AMWE0956


NON-REGULATED WASTE
GENERATOR INFORMATION
NAME AND ADDRESS
CONTAINS NON-REGULATED WASTE


AMWE0956
AMWE0956
AMWE0956
AMWE0956
AMWE0956
AMWE0956


AMWE0956
AMWE0956
AMWE0956
AMWE0956
AMWE0956
AMWE0956
17 10:23AM


NON-REGULATED
17 10:23AM


AMWE0957
NON-REGULATED WASTE


NON-REGULATED WASTE
THIS WASTE NOT REGULATED BY THE
U.S. ENVIRONMENTAL PROTECTION AGENCY 40CFR(RCRA)
GENERATOR INFORMATION
NAME AND ADDRESS
CONTAINS NON-REGULATED WASTE


AMWE0957
NON-REGULATED WASTE


AMWE0957
AMWE0957


NON-REGULATED WASTE
GENERATOR INFORMATION
NAME AND ADDRESS
CONTAINS NON-REGULATED WASTE




AMWE0957
AMWE0957
AMWE0957
AMWE0957
SHIPPING NAME
NON-REGULATED WASTE
THIS WASTE NOT REGULATED BY THE
U.S. ENVIRONMENTAL PROTECTION AGENCY (EPA/RCRA)
GENERATOR INFORMATION
NAME AND ADDRESS
CONTAINS NON-REGULATED WASTE


AMWE0957
AMWE0957
AMWE0957
17 10:22AM


Richard-Allan Scientific
10% Neutral Buffered
Formalin v/v
17 10:22AM


AMWE0958


NON-REGULATED WASTE
Pecatonica
<ACCUM>
10/13/00
001004-PERAS-005
PR: PERAS-001
AP: OGDEN-TEMP-2


NON-REGULATED WASTE
THIS WASTE NOT REGULATED BY THE
ENVIRONMENTAL PROTECTION AGENCY 40CFR(RCRA)
GENERATOR INFORMATION
NAME AND ADDRESS
001004
PR:
AP:
LOC:


AMWE0958


AMWE0958
AMWE0958


NON-REGULATED WASTE
GENERATOR INFORMATION
CONTAINS NON-REGULATED WASTE
Pecatonica
<ACCUM>
10/13/00
001004-PERAS-005
PR: PERAS-001
AP: OGDEN-TEMP-2
LOC: J08-05


Pecatonica
<ACCUM>
10/13/00
001004-PERAS-005
PR: PERAS-001
AP: OGDEN-TEMP-2
LOC: J03-05
AMWE0958
AMWE0958
AMWE0958
AMWE0958

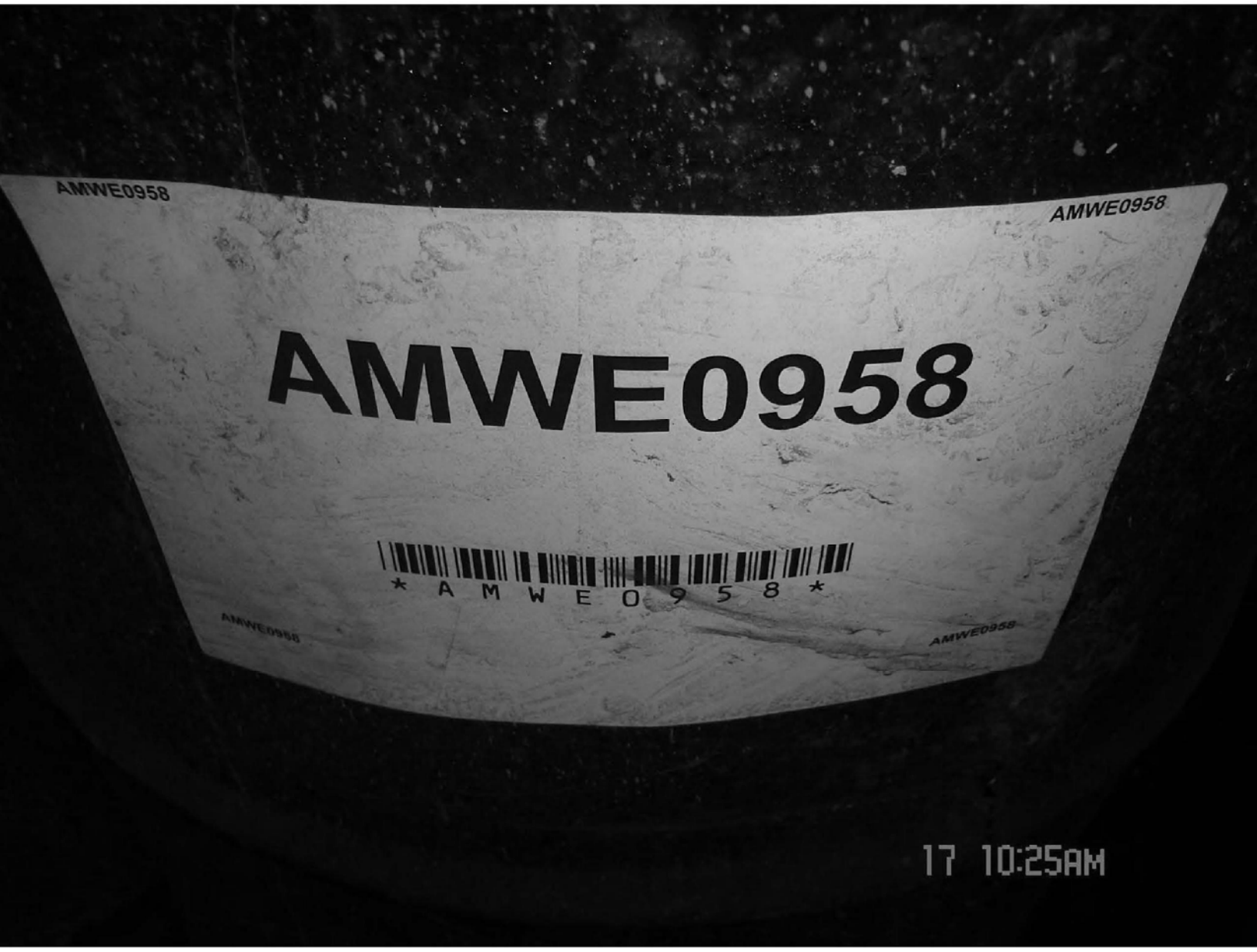
AMWE0958
AMWE0958
AMWE0958
AMWE0958
AMWE0958
AMWE0958
17 10:25AM


17 10:25AM


NON-REGULATED WASTE
AMWE0959


PROPER D.O.T. SHIPPING NAME
HAZARD CLASS
NON-REGULATED WASTE
THIS WASTE NOT REGULATED BY THE
U.S. ENVIRONMENTAL PROTECTION AGENCY 40CFR(RCRA)
GENERATOR INFORMATION
NAME AND ADDRESS
CONTAINS NON-REGULATED WASTE


Pecatonica
<ACCUM>
10/13/00
001004-PERAS-009
PR: PERAS-001
AP: OGDEN-TEMP-2
LOC: J03-05
PROPER D.O.T. SHIPPING NAME
NONE
HAZARD CLASS
NON-REGULATED W
THIS WASTE NOT REGULATED BY THE
U.S. ENVIRONMENTAL PROTECTION AGENCY
GENERATOR INFORMATION
NAME AND ADDRESS
CONTAINS NON-REGULATED WAS


NON-REGULATED WASTE
AMWE09052


AMWE0959
AMWE0959


ecatonica
<ACCUM>
10/13/00
*001004-PERAS-009
PR: PERAS-001
AP: OGDEN-TEMP-2
LOC: J03-05
NON-REGULATED WASTE


Pecatonica
<ACCUM>
10/13/00
001004-PERAS-009
PR: PERAS-001
AP: OGDEN-TEMP-2
LOC: J03-05
NON-REGULATED WASTE
GENERATOR INFORMATION
CONTAINS NON-REGULATED WASTE


AMWE0959
AMWE0959
AMWE0959
AMWE0959
AMWE0959
17 10:24AM


17. 10:25AM


AMWE0960
AMWE0960


NON-REGULATE


AMWE0960

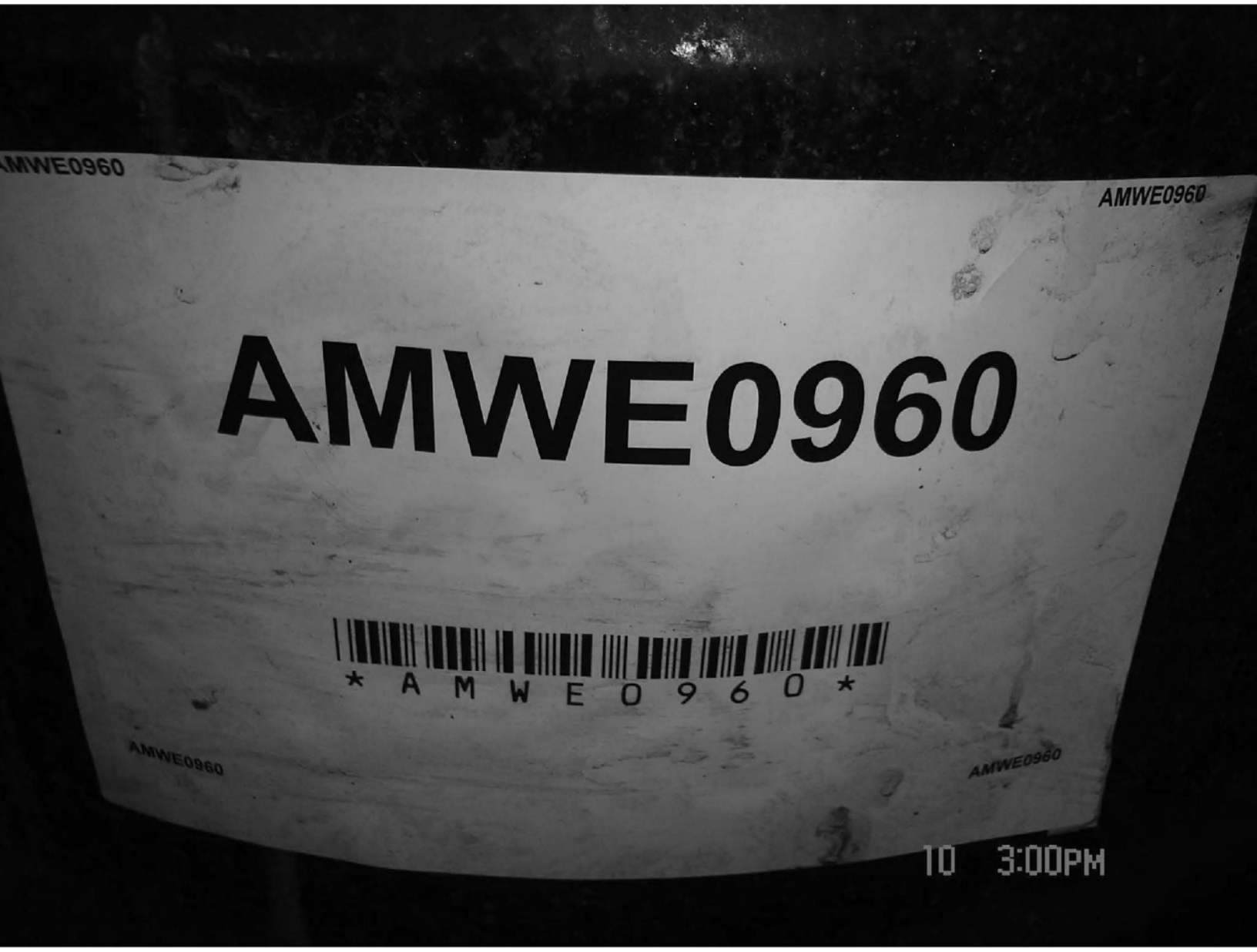
AMWE0960
AMWE0960
AMWE0960
AMWE0960
AMWE0960
AMWE0960
10 3:00PM


NON-REGULATED WASTE
THIS WASTE NOT REGULATED BY THE
U.S. ENVIRONMENTAL PROTECTION AGENCY
10% FORMALIN IN SMALL BOTTLES
GENERATOR INFORMATION
NAME AND ADDRESS
Safety-Kleen
(Pecatonica)
6125 N. Pecatonica
Pecatonica, IL
EPA ID NO.
ILD980582744
OTHER INFORMATION
NONE
10 3:00PM


Pecatonica
<ACCUM>
12/27/00
001214-PERAS-002
PR: PERAS-001
AP: HAZCHEM-R.ALLE
LOC: J03-05
10 3:00PM

AMWE0960

AMWE0960

10 3:00PM


WE0960
AMWE0960
AMWE0960
17 10:42AM
AMWE0960


17 10:


AMWE0961


Pecatonica
<ACCUM>
09/27/00


Decatonica
<ACCUM>
09/27/00
000920-PERAS-022
PR: PERAS-001
AP: OGDEN-TEMP-2
LOC: J03-05
NON-REGULATED WASTE


NON-REGULATED WASTE
THIS WASTE NOT REGULATED BY THE
U.S. ENVIRONMENTAL PROTECTION AGENCY 40CFR(RCRA)
GENERATOR INFORMATION:
CONTAINS NON-REGULATED WASTE


AMWE0961

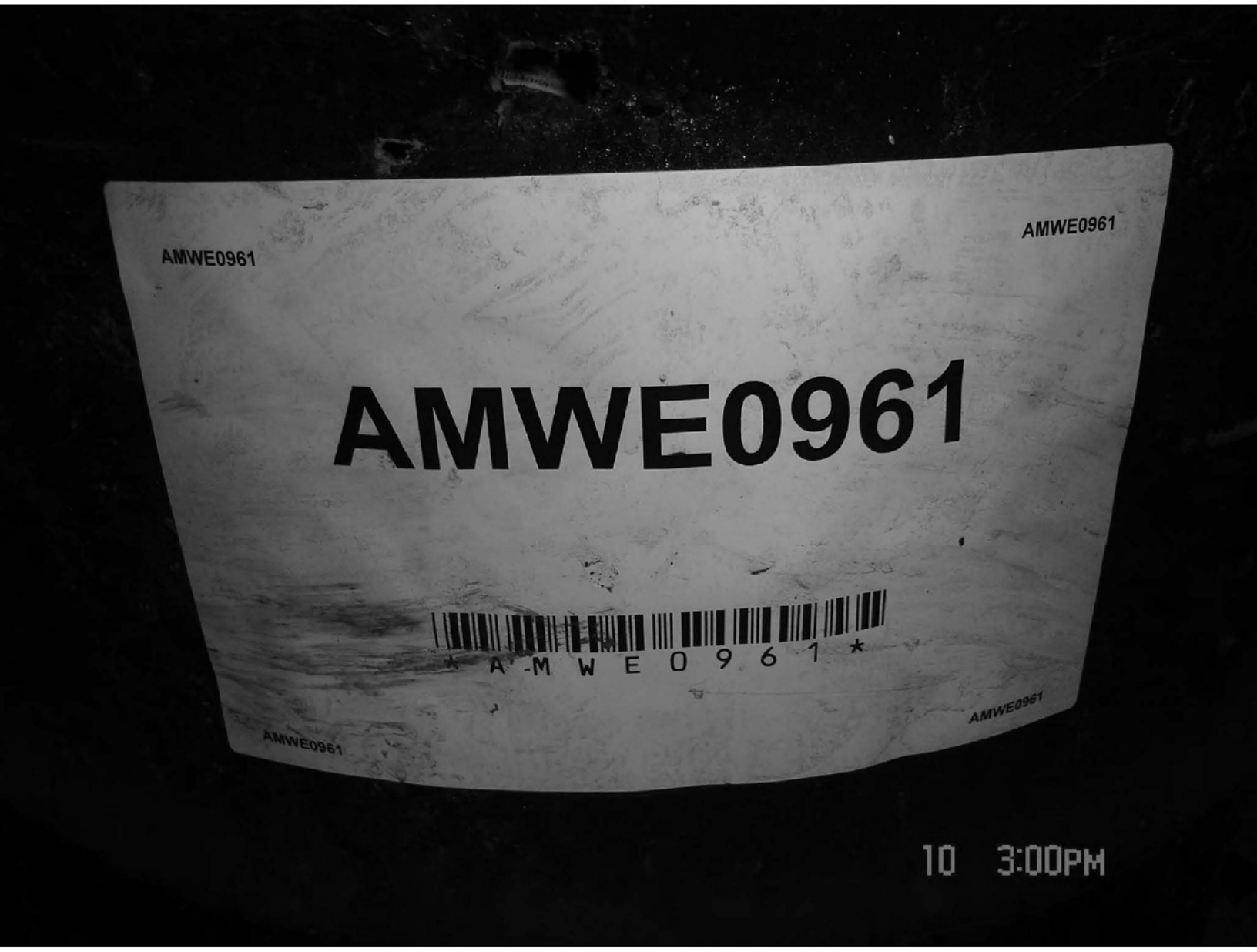
AMWE0961
AMWE0961
AMWE0961
A-MWE0961
AMWE0961
AMWE0961
10 3:00PM


NON-REGULATED WASTE
THIS WASTE NOT REGULATED BY THE
U.S. ENVIRONMENTAL PROTECTION AGENCY 40CFR(RCRA)
GENERATOR INFORMATION
ACCUMULATION START DATE
MANIFEST DOCUMENT
CONTAINS NON-REGULATED WASTE
-022
001
-TEMP-2
05
3:00PM

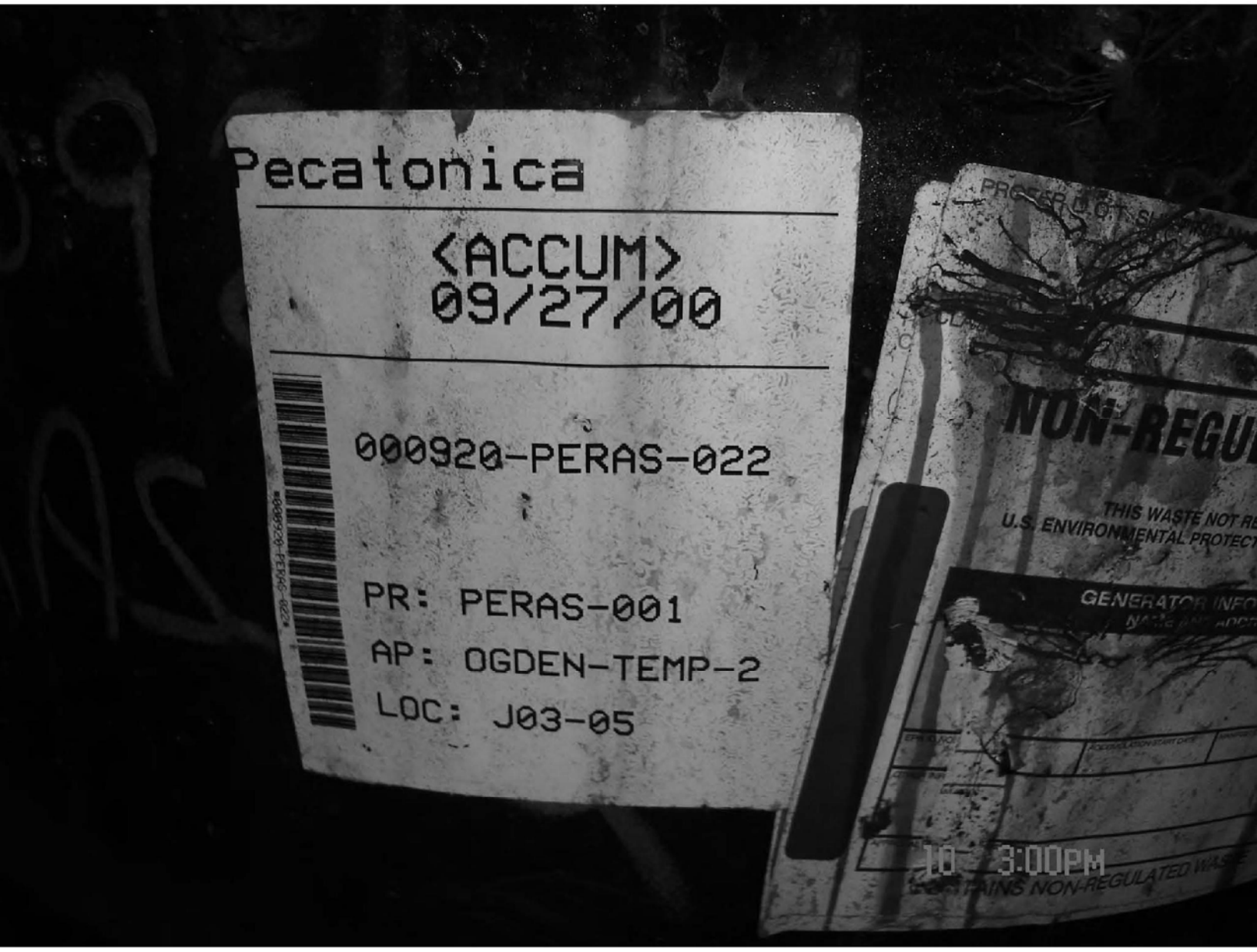
Pecatonica
<ACCUM>
09/27/00
000920-PERAS-022
PR: PERAS-001
AP: OGDEN-TEMP-2
LOC: J03-05
NON-REGU
THIS WASTE NOT RE
U.S. ENVIRONMENTAL PROTECT
GENERATOR INFO
10 3:00PM

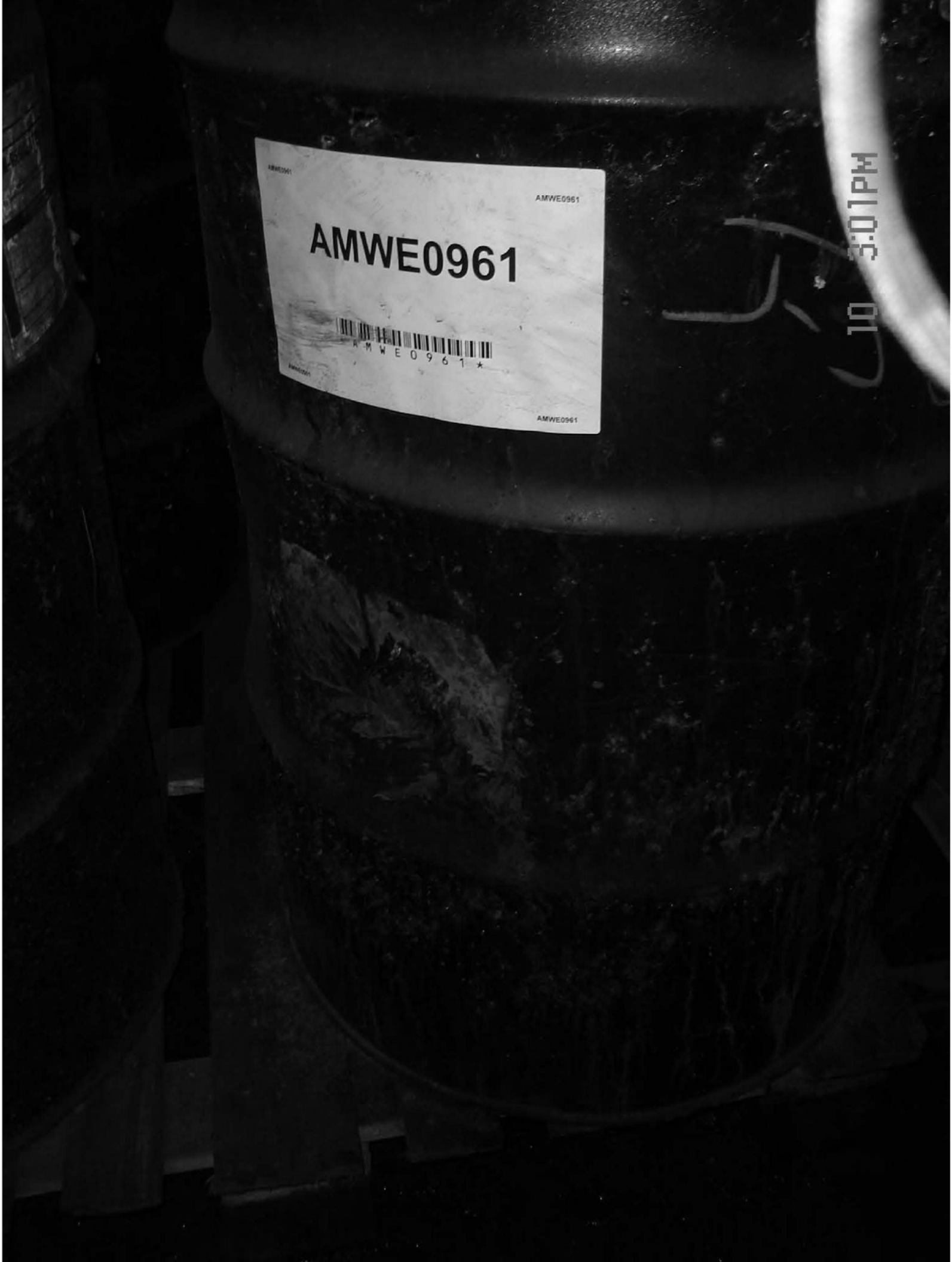
AMWE0961
AMWE0961
AMWE0961
AMWE0961
AMWE0961
10 3:01PM


AMWE0961
AMWE0961
AMWE0961
AMWE0961
AMWE0961
17 10:43AM


17 10:44AM


Richard Allan Scientific


MWE0962
NON-REGULATED WASTE

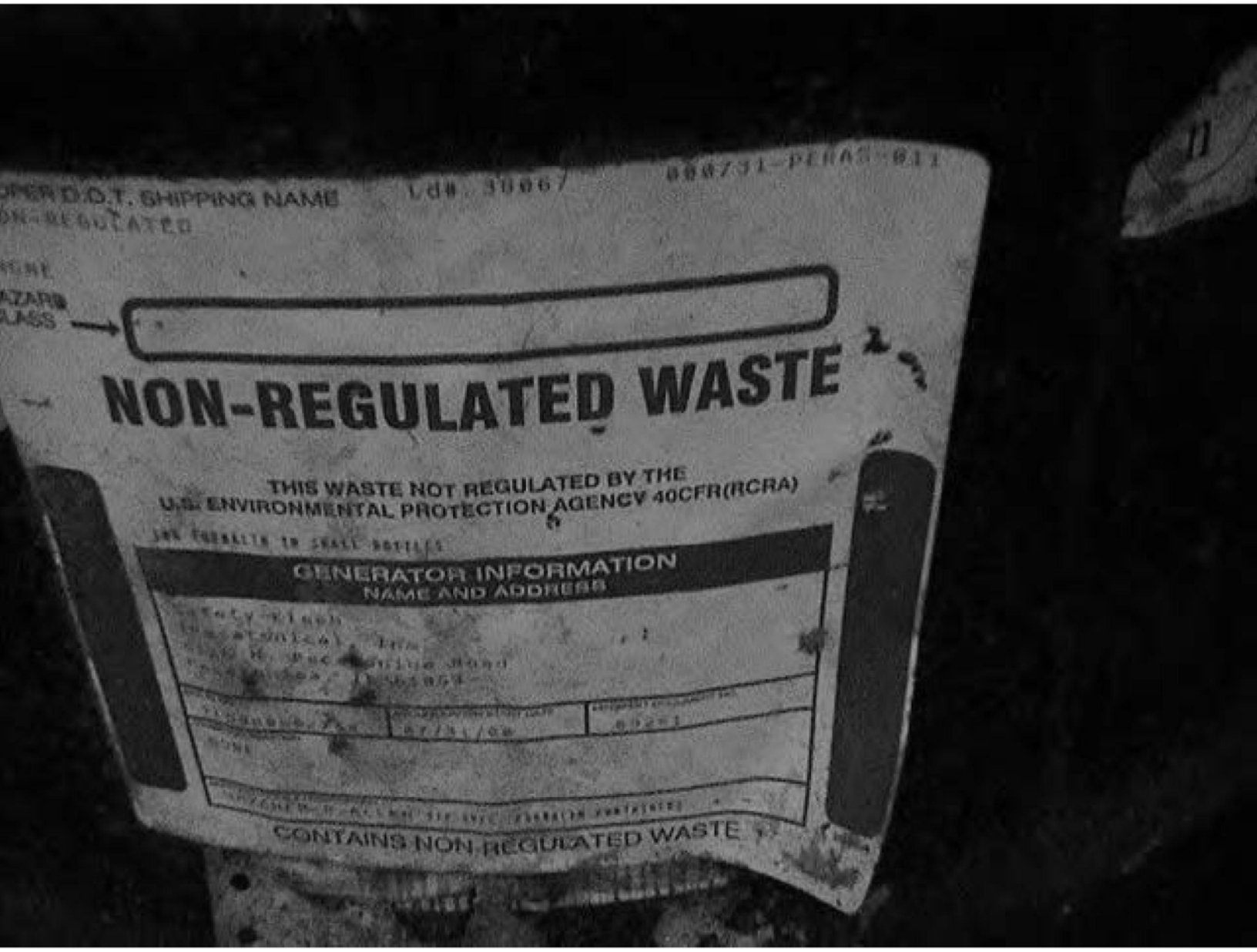
NON-REGULATED WASTE
THIS WASTE NOT REGULATED BY THE
U.S. ENVIRONMENTAL PROTECTION AGENCY 40CFR(RCRA)
GENERATOR INFORMATION
NAME AND ADDRESS
CONTAINS NON-REGULATED WASTE


TA2/V1.2/100
USA/M4 2/00 RL


AMWE0962


AMWE0962
AMWE0962
AMWE0962
AMWE0962
AMWE0962
AMWE0962
10 2:58PM


D.O.T. SHIPPING NAME
Ld#. 38067
000731-PERAS-011
NON-REGULATED
NONE
HAZARD CLASS
NON-REGULATED WASTE
THIS WASTE NOT REGULATED BY THE
U.S. ENVIRONMENTAL PROTECTION AGENCY 40CFR(RCRA)
10% FORMALIN IN SMALL BOTTLES
GENERATOR INFORMATION
NAME AND ADDRESS
Safety-Kleen
(Pecatonica), Inc.
6125 N. Pecatonica Road
Pecatonica, IL 61063-
EPA ID NO.
TLD980502744
ACCUMULATION START DATE
07/31/00
MANIFEST DOCUMENT NO.
09261
OTHER INFORMATION
NONE
APPROVAL CODE #/DESCRIPTION
HAZCHEM-R.ALLEN OFF SPEC. FORMALIN CONTAINERS
CONTAINS NON-REGULATED WASTE
10 2:58PM


AMWE0962
SAFETY-KLEEN (PECATONICA), IL
PROPER D.O.T. SHIPPING NAME
NON-REGULATED
HAZARD CLASS
NON-REGULATED WASTE
THIS WASTE NOT REGULATED BY THE U.S. ENVIRONMENTAL PROTECTION AGENCY 40CFR261
GENERATOR INFORMATION
NAME AND ADDRESS
CONTAINS NON-REGULATED WASTE
10 2:58PM


SAFETY-KLEEN (PECATONICA), IN
10 2:58PM


AMWE0962
AMWE0962
AMWE0962
AMWE0962
AMWE0962
AMWE0962
17 10:40AM


10:41AM


Petalonica
(ACCUM)
10/13/00
AMWE0963


NON-REGULATED WASTE
THIS WASTE NOT REGULATED BY THE
U.S. ENVIRONMENTAL PROTECTION AGENCY 40CFR(RCRA).
Pecaton
001004


AMWE0963

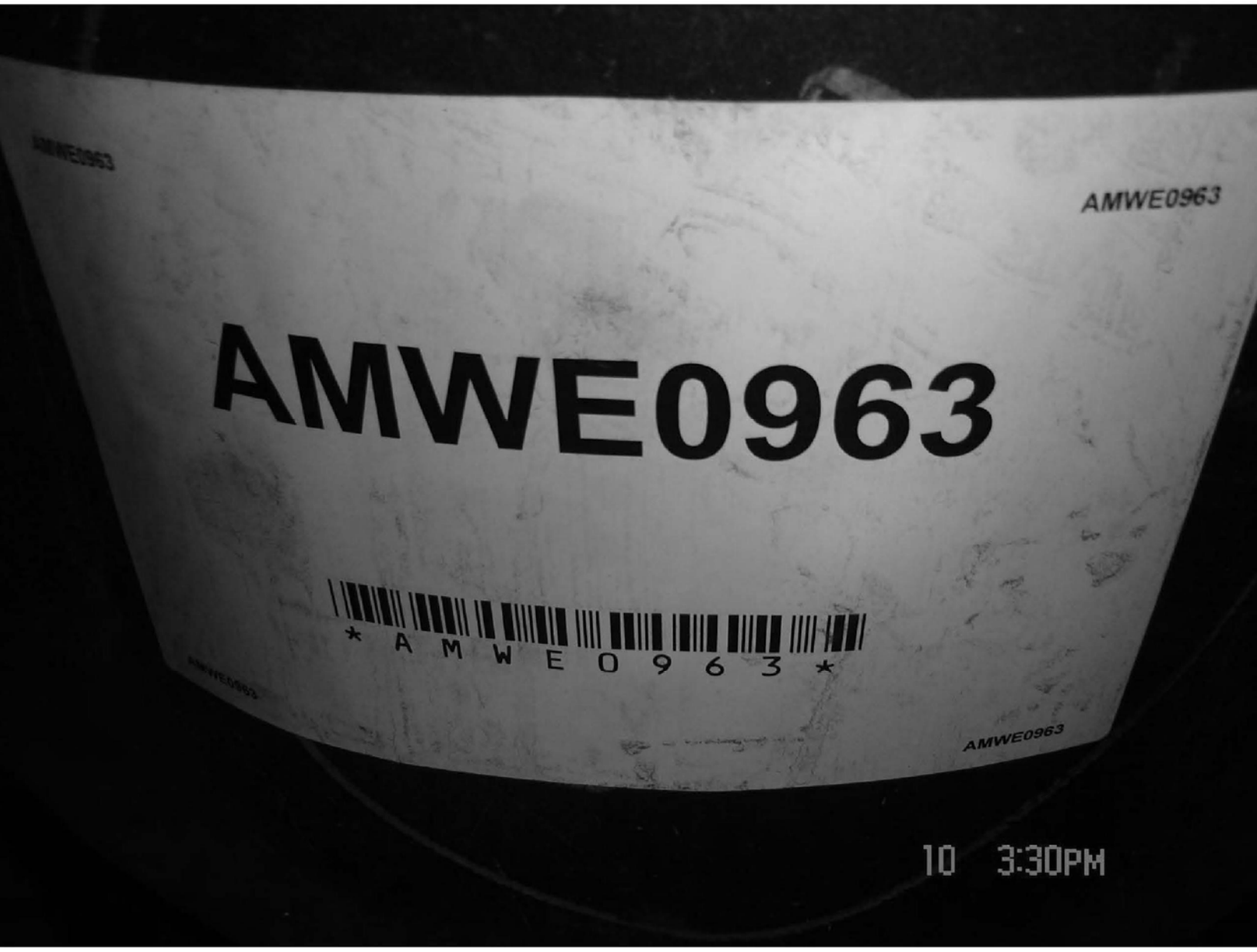
AMWE0963
AMWE0963
AMWE0963
AMWE0963
10 3:30PM


NON-REGULATED WASTE
THIS WASTE NOT REGULATED BY THE
U.S. ENVIRONMENTAL PROTECTION AGENCY 40CFR(RCRA)
GENERATOR INFORMATION
NAME AND ADDRESS
ACCUMULATION START DATE
MANIFEST DOCUMENT NO.
CONTAINS NON-REGULATED WASTE
10 3:30PM

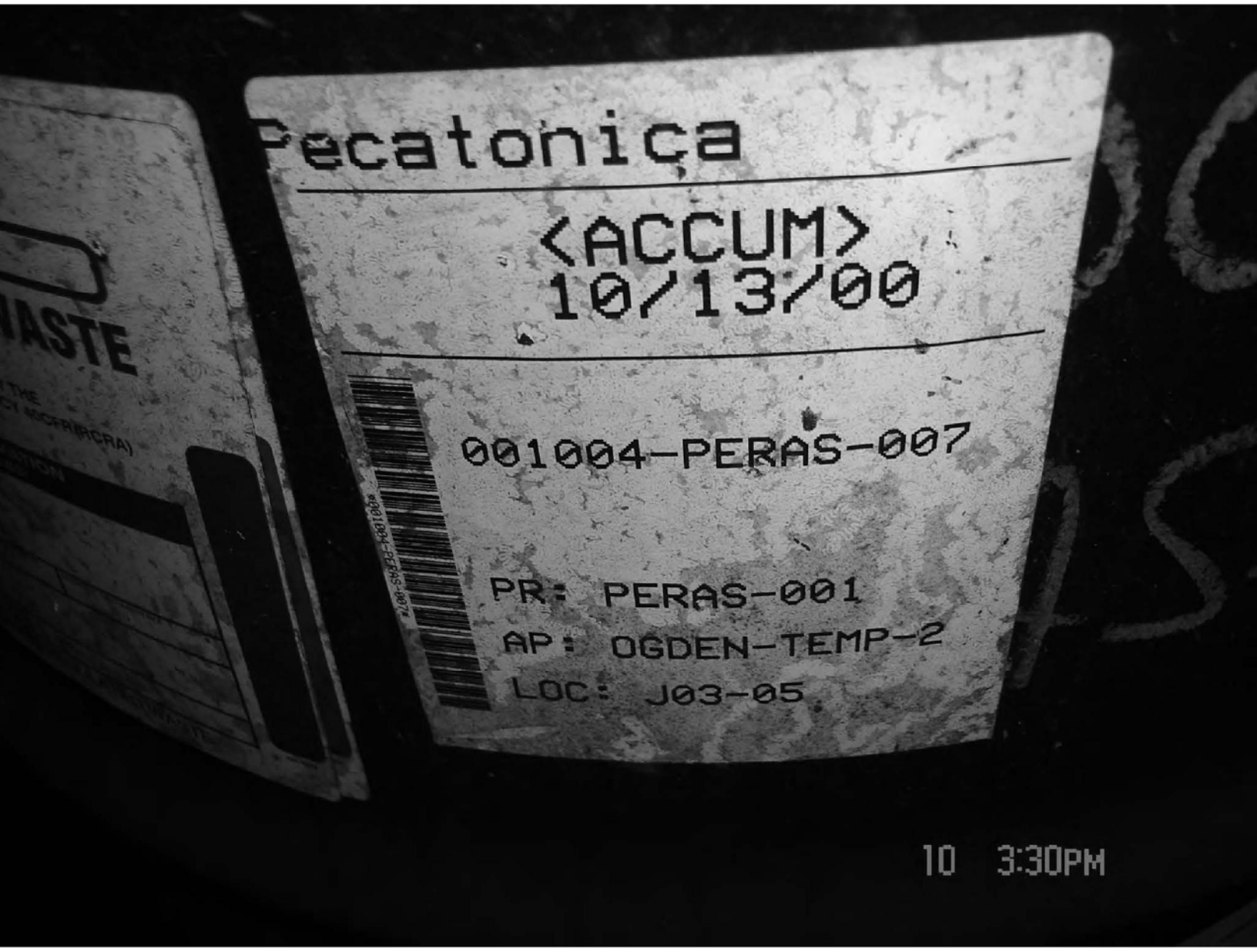
Pecatonica
<ACCUM>
10/13/00
001004-PERAS-007
PR: PERAS-001
AP: OGDEN-TEMP-2
LOC: J03-05
10 3:30PM

NON-REGULATED WASTE

GENERATOR INFORMATION
NAME AND ADDRESS

CONTAINS NON-REGULATED WASTE

Pecatonica
<ACCUM>
10/13/00

001004-PERAS-007

PR: PERAS-001
AP: OGDEN-TEMP-2
LOC: J03-05

AMWE0963

AMWE0963

10 3:30PM

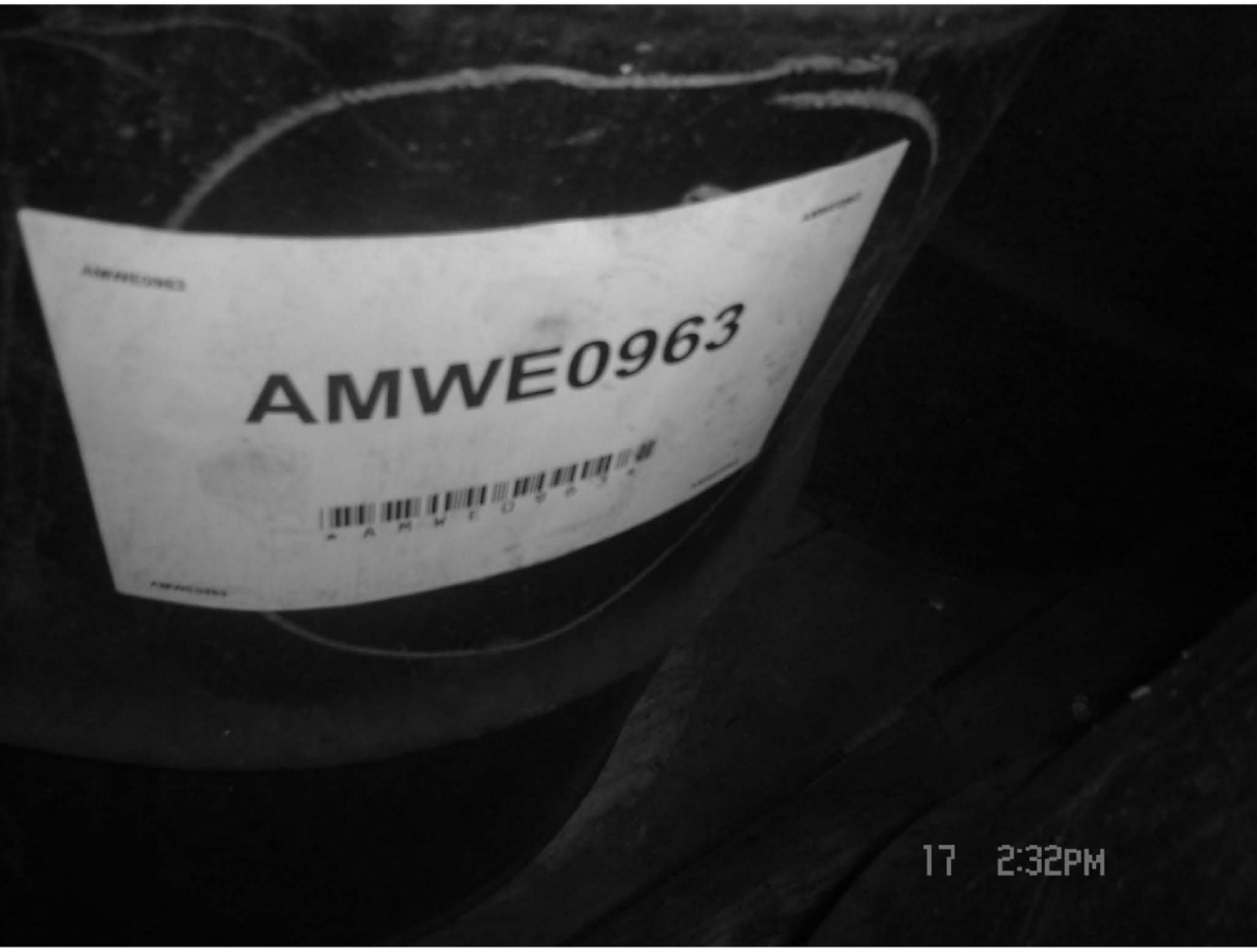
AMWE0963
17 2:32PM


17 2:33PM


(ACCUM)
10/13/00
NON-REGULATED WASTE
GENERATOR INFORMATION
AMWE0964


PROPER D.O.T. SHIPPING NAME
HAZARD CLASS
NON-REGULATED WASTE
THIS WASTE NOT REGULATED BY THE U.S. ENVIRONMENTAL PROTECTION AGENCY 40CFR(RCRA)
GENERATOR INFORMATION
NAME AND ADDRESS
CONTAINS NON-REGULATED WASTE


NON-REGULATED WASTE
AMWE0964


AMWE0964
AMWE0964
AMWE0964
AMWE0964
AMWE0964
AMWE0964
10 3:29PM


HAZARD CLASS
NON-REGULATED WASTE
THIS WASTE NOT REGULATED BY THE
U.S. ENVIRONMENTAL PROTECTION AGENCY 40CFR(RCRA)
GENERATOR INFORMATION
NAME AND ADDRESS
EPA ID NO.
ACCUMULATION START DATE
MANIFEST DOCUMENT NO.
OTHER INFORMATION
NONE
APPROVAL CODE # / DESCRIPTION
CONTAINS NON-REGULATED WASTE
10 3:29PM

3:30PM

Pecatonica

<ACCUM>
10/13/00

001004-PERAS-008

PR: PERAS-001

AP: OGDEN-TEMP-2

LOC: J03-05


Pecatonica
<ACCUM>
10/13/00
001004-PERAS-008
PR: PERAS-001
AP: OGDEN-TEMP-2
LOC: J03-05
PROPER D.O.T. SHIPPING NAME
HAZARD CLASS
NON-REGULATED WASTE
THIS WASTE NOT REGULATED BY THE U.S. ENVIRONMENTAL PROTECTION AGENCY 40CFR(RCRA)
GENERATOR INFORMATION
NAME AND ADDRESS
CONTAINS NON-REGULATED WASTE
10 3:30PM
AMWE0964
AMWE0964
AMWE0964
AMWE0964
AMWE0964
AMWE0964


AMWE0964
AMWE0964
AMWE0964
AMWE0964
17 2:32PM


17 2:32PM


AMWE0965


onica
<ACCUM>
12/27/00
01214-PERAS-013
R: PERAS-001
AP: HAZCHEM-RIALLE
LOC: J03-05


AMWE0965


AMWE0965
AMWE0965
AMWE0965
AMWE0965
AMWE0965
AMWE0965
10 3:12PM


CLASS
NON-REGULATED WASTE
THIS WASTE NOT REGULATED BY THE
U.S. ENVIRONMENTAL PROTECTION AGENCY 40CFR(RCRA)
10% FORMALIN IN SMALL BOTTLES
GENERATOR INFORMATION
NAME AND ADDRESS
Safety-Kleen
(Pecatonica), Inc.
S125 N. Pecatonica Road
Pecatonica, IL 61063-
EPA ID NO.
ILD980502744
ACCUMULATION START DATE
10/23/00
MANIFEST DOCUMENT NO.
09262
OTHER INFORMATION
NONE
APPROVAL CODE / DESCRIPTION
HAZCHEM R-ALLEN OFF SPEC. FORMALIN CONTAINERS
CONTAINS NON-REGULATED WASTE
10 3:12PM


NON-REGULATED WASTE
onica
<ACCUM>
12/27/00
01214-PERAS-019
R: PERAS-001
AP: HAZCHEM-R/ALLE
LOC: J03-05
CONTAINS NON-REGULATED WASTE
AMWE0965
AMWE0965
10 3:13PM


AMWE0965
AMWE0965
AMWE0965
AMWE0965
AMWE0965
17 11:26AM


Richard-Allan
10% Neutral
Formalin


AMWE0966


WATER WASTE
<ACCUM>


AMWE0966

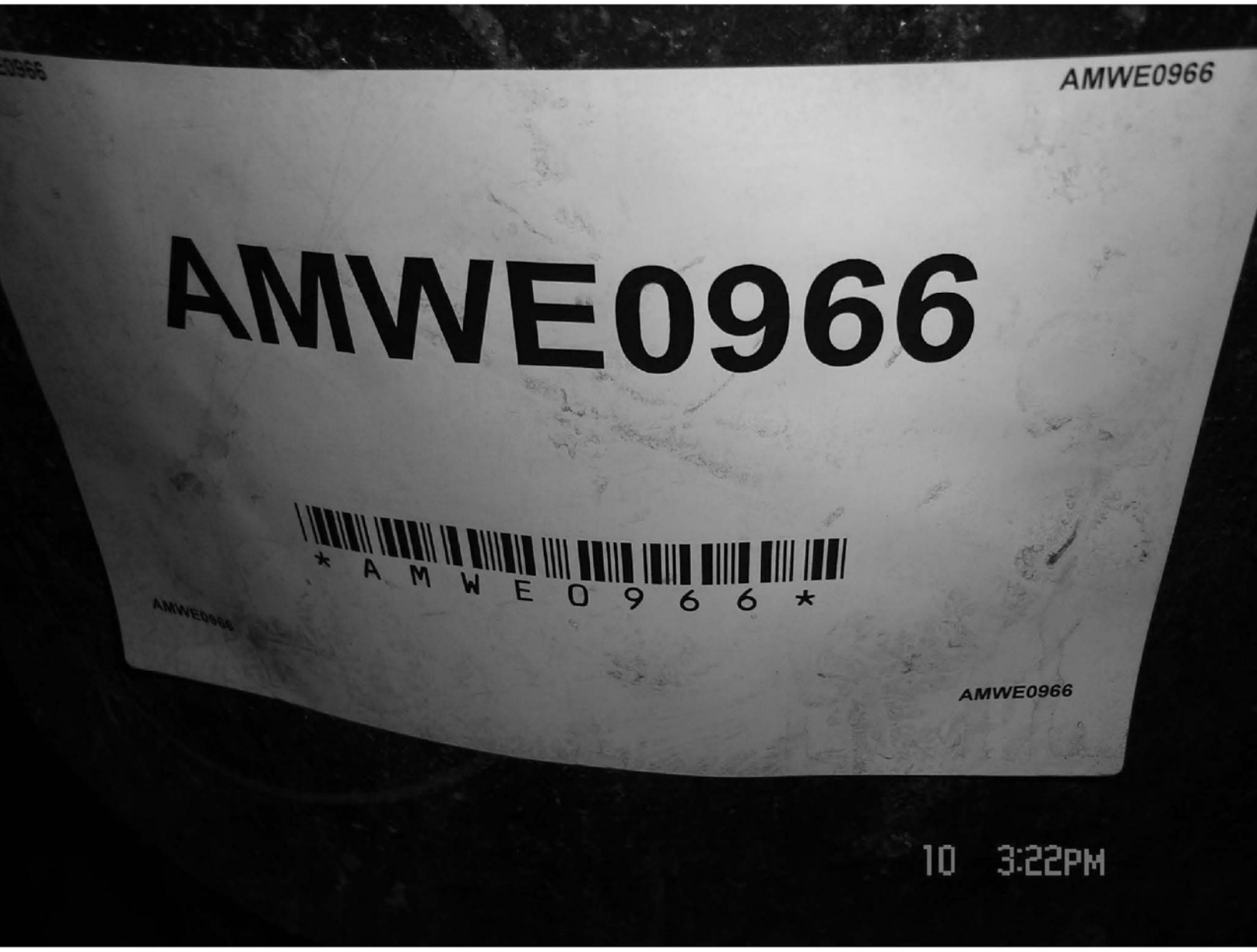
AMWE0966
AMWE0966
AMWE0966
AMWE0966
AMWE0966
10 3:22PM


PROPER D.O.T. SHIPPING NAME
HAZARD CLASS
NON-REGULATED WASTE
THIS WASTE NOT REGULATED BY THE
U.S. ENVIRONMENTAL PROTECTION AGENCY 40CFR(RCRA)
GENERATOR INFORMATION
NAME AND ADDRESS
EPA ID NO.
ACCUMULATION START DATE
MANIFEST DOCUMENT NO.
CONTAINS NON-REGULATED WASTE

Pecatonica

10/18/00

001004-PERAS-011

PR: PERAS-001

AP: OGDEN-TEMP-2

LOC: J03-05

10 3:22PM


AMWE0966
AMWE0966
AMWE0966
3:22PM


AMWE0966
AMWE0966
AMWE0966
AMWE0966
AMWE0966
AMWE0966
17 11:50AM


11:54AM


Pecatonica
<ACCUM>
12/27/00
PR: PERAS-001
AP: HAZCHEM-R
LOC: J03-05
AMWE0967


NON-REGULATED WASTE
THIS WASTE NOT REGULATED BY THE
U.S. ENVIRONMENTAL PROTECTION AGENCY 40CPR(RCRA).
GENERATOR INFORMATION
NAME AND ADDRESS
CONTAINS NON-REGULATED WASTE
becaton
001214-
PR: PERA
AP: HAZCI
LOC: J03


Pecatonica
<ACCUM>
12/27/00
001214-PERAS-010
PR: PERAS-001
AP: HAZCHEM-R ALLEI
LOC: J03-05


Pacetonica
(ACCUM)
12/27/00
AMWE0967


AMWE0967
AMW
AMWE0967
AMWE0967
AMWE0967
10 3:08PM


HAZARD CLASS
NON-REGULATED WASTE
THIS WASTE NOT REGULATED BY THE
U.S. ENVIRONMENTAL PROTECTION AGENCY 40CFR(RCRA).
GENERATOR INFORMATION
NAME AND ADDRESS
EPA ID NO.
ACCUMULATION START DATE
MANIFEST DOCUMENT NO.
OTHER INFORMATION
CONTAINS NON-REGULATED WASTE


Pecatonica
<ACCUM>
12/27/00
001214-PERAS-010
001214-PERAS-010
PR: PERAS-001
AP: HAZCHEM-R ALLEI
LOC: J03-05
PR: PERAS-001
001214-PERAS-010


NON-REGULATED WASTE
Pecatonica
<ACCUM>
12/27/00
001214-PERAS-010
PR: PERAS-001
AP: HAZCHEM-R.ALLEI
LOC: J03-05
AMWE0967
10 3:08PM


AMWE0967
AMWE0967
AMWE0967
AMWE0967
AMWE0967
AMWE0967
17 10:50AM




Pecatonica-
<ACCUM>
12/27/00
001214-PERAS-003
PH: PERAS-001
NON-REGULATED WASTE
AMWE0968

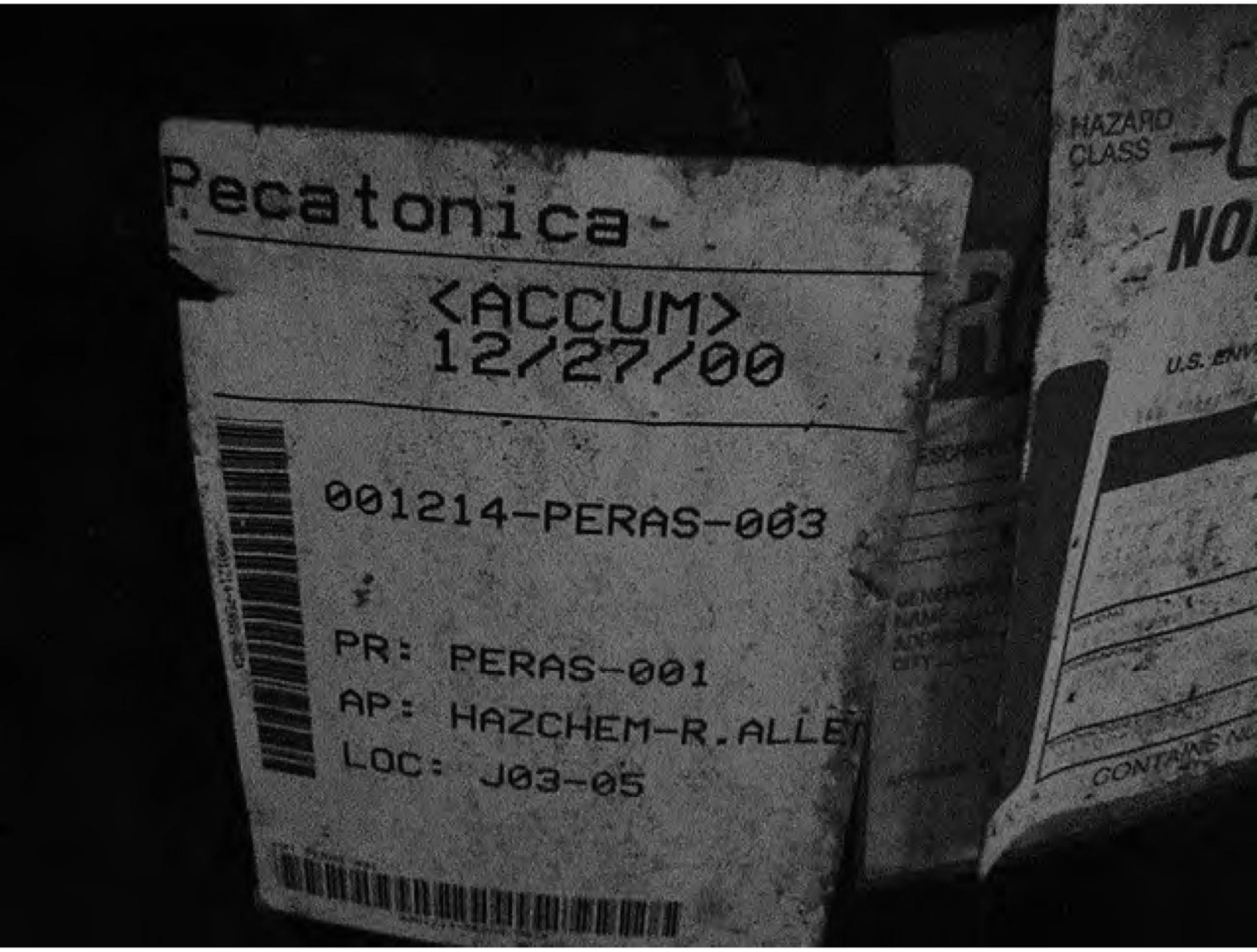
Pecatonica -
<ACCUM>
12/27/00
001214-PERAS-003
PR: PERAS-001
AP: HAZCHEM-R.ALLE
LOC: J03-05
HAZARD
CLASS


PROPER D.O.T. SHIPPING NAME
HAZARD CLASS
NON-REGULATED WASTE
THIS WASTE NOT REGULATED BY THE
U.S. ENVIRONMENTAL PROTECTION AGENCY 40CFR(RCRA)
GENERATOR INFORMATION
DATA
CONTAINS NON-REGULATED WASTE


Pecatonica
<ACCUM>
12/27/00
001214-PERAS-003
PR: PERAS-001
AP: HAZCHEM-R.ALLE
LOC: J03-05
NON-REGULATED
AMWE0968


AMWE0968
AMWE0968
AMWE0968
AMWE0968
AMWE0968
AMWE0968
10 3:08PM


HAZARD CLASS
NON-REGULATED WASTE
THIS WASTE NOT REGULATED BY THE
U.S. ENVIRONMENTAL PROTECTION AGENCY 40CFR(RCRA)
GENERATOR INFORMATION
NAME AND ADDRESS
EPA ID NO.
ACCUMULATION START DATE
MANIFEST DOCUMENT NO.
OTHER INFORMATION
APPROVAL CODE # / DESCRIPTION
CONTAINS NON-REGULATED WASTE
3:08PM


Pecatonica
<ACCUM>
12/27/00
001214-PERAS-003
001214-PERAS-003
PR: PERAS-001
AP: HAZCHEM-R.ALLEI
LOC: J03-05
PR: PERAS-001
001214-PERAS-003
SCRIPTION
GENERATOR I
NAME
ADDRESS
CITY
APPROVAL C

Pecatonica
<ACCUM>
12/27/00
001214-PERAS-003
PR: PERAS-001
AP: HAZCHEM-R.ALLE
LOC: J03-05

PROPER D.O.T. SHIPPING NAME
HAZARD CLASS
NON-REGULATED WASTE
THIS WASTE NOT REGULATED BY THE U.S. ENVIRONMENTAL PROTECTION AGENCY 40CFR(RCRA)
GENERATOR INFORMATION
NAME AND ADDRESS
CONTAINS NON-REGULATED WASTE.

001214
PERAS 003

AMWE0968
AMWE0968
AMWE0968

10 3:08PM

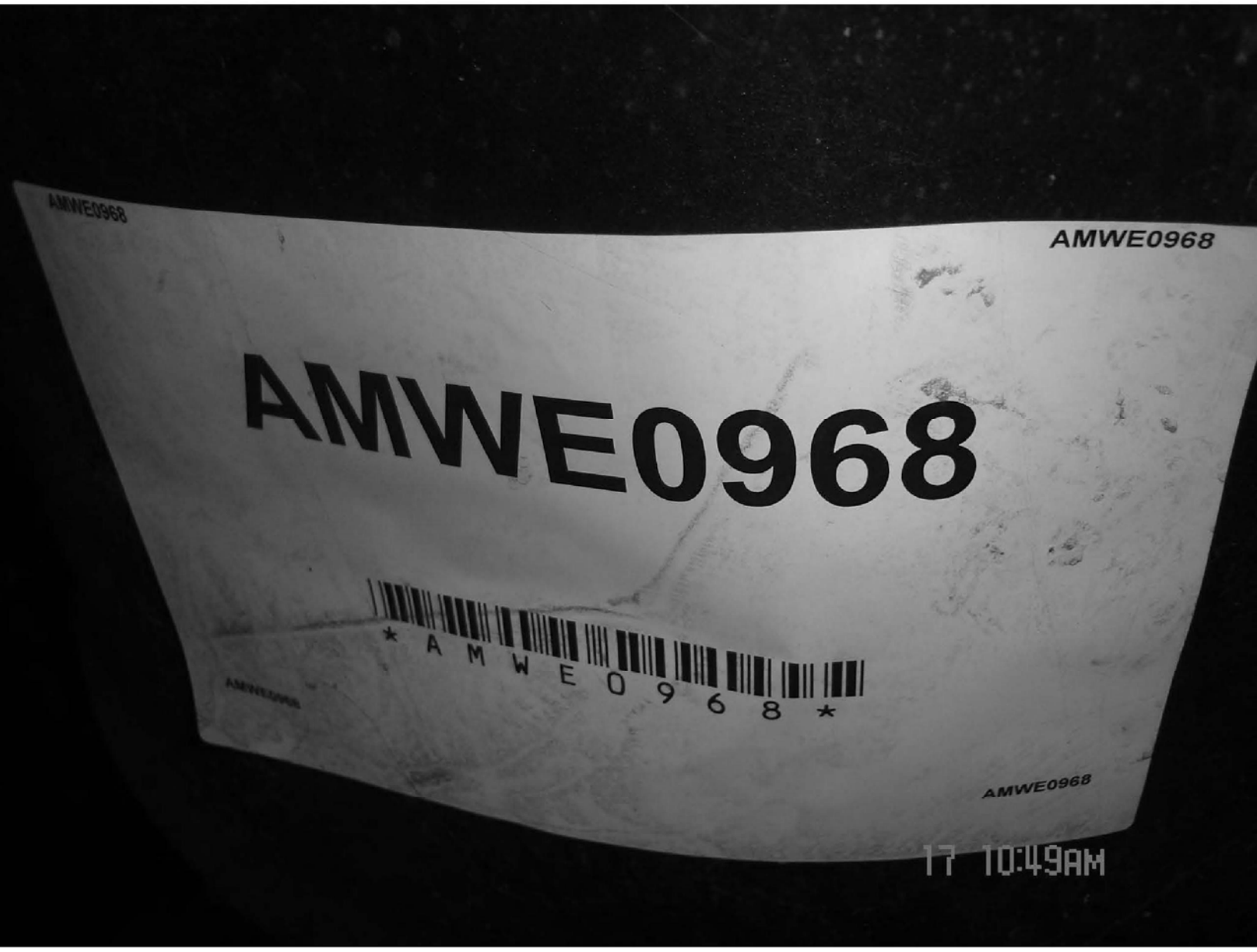
AMWE0968
AMWE0968
AMWE0968
AMWE0968
AMWE0968
17 10:49AM


17 10:49AM


NON REGULATED WASTE
AMWE0969


NON-REGULATED WASTE
NOT REGULATED BY THE
PROTECTION AGENCY 40CFR(RCRA)


Pecatonica
<ACCUM>
HAZARD CLASS
NON-REGULATED
CONTAINS NON-REGULATED




AMWE0969
AMWE0969
AMWE0969
AMWE0969
AMWE0969
AMWE0969
10 3:10PM


PROPER D.O.T. SHIPPING NAME
NON-REGULATED
NONE
HAZARD CLASS
NON-REGULATED WASTE
THIS WASTE NOT REGULATED BY THE
U.S. ENVIRONMENTAL PROTECTION AGENCY 40CFR(RCRA)
10% FORMALIN IN SMALL BOTTLES
GENERATOR INFO
NAME AND ADDRESS
Safety-Kleen
(Pecatonica), Inc.
6125 N. Pecatonica Road
Pecatonica, IL 61063-
EPA ID NO.
ILD980502744
ACCUMULATION START DATE
11/17/00
MANIFEST DOCUMENT NO.
09262
OTHER INFORMATION
NONE
MAZCHEM-R.ALLEN
CONTAINS NON-REGULATED WASTE
10 3:10PM

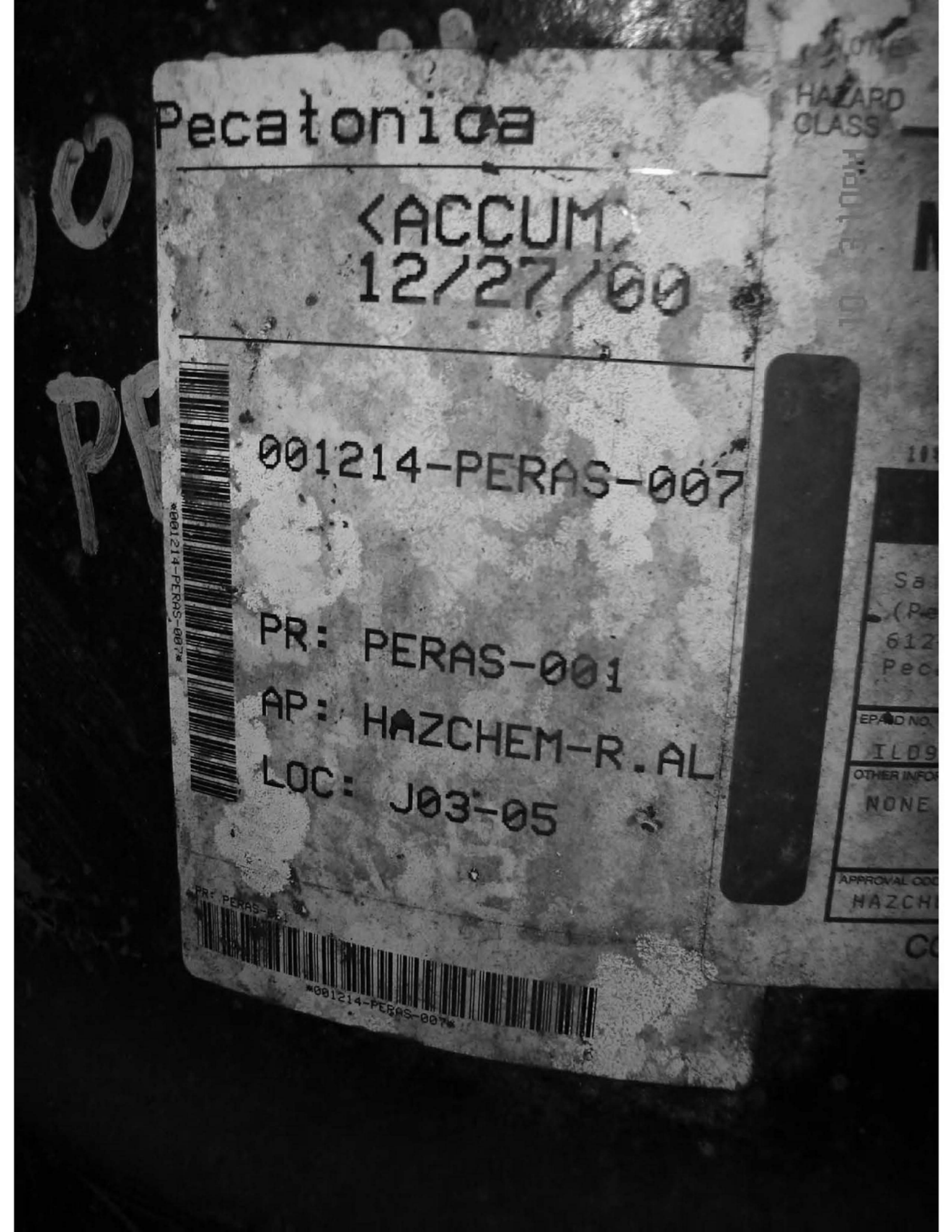

Pecatonica

<ACCUM>
12/27/00

001214-PERAS-007

PR: PERAS-001
AP: HAZCHEM-R.AL
LOC: J03-05

001214-PERAS-007

PR: PERAS-001

001214-PERAS-007

NONE
HAZARD
CLASS

ROUTE 01

Sa
(Pe
612
Pec

EPA ID NO.
ILD9

OTHER INFO
NONE

APPROVAL ODD
HAZCH

CO


AMWE0969
AMWE0969
AMWE0969
AMWE0969
AMWE0969
AMWE0969
17 11:39AM


17 11:39AM


NON-REGULATED WASTE
AMWE0970


Pecatonica
<ACCUM>
12/27/00
001214-PERAS-008
PR: PERAS-001
LOC: J03


NON-REGULATED WASTE
THIS WASTE NOT REGULATED BY THE
GENERATOR INFORMATION
NAME AND ADDRESS


AMWE0970

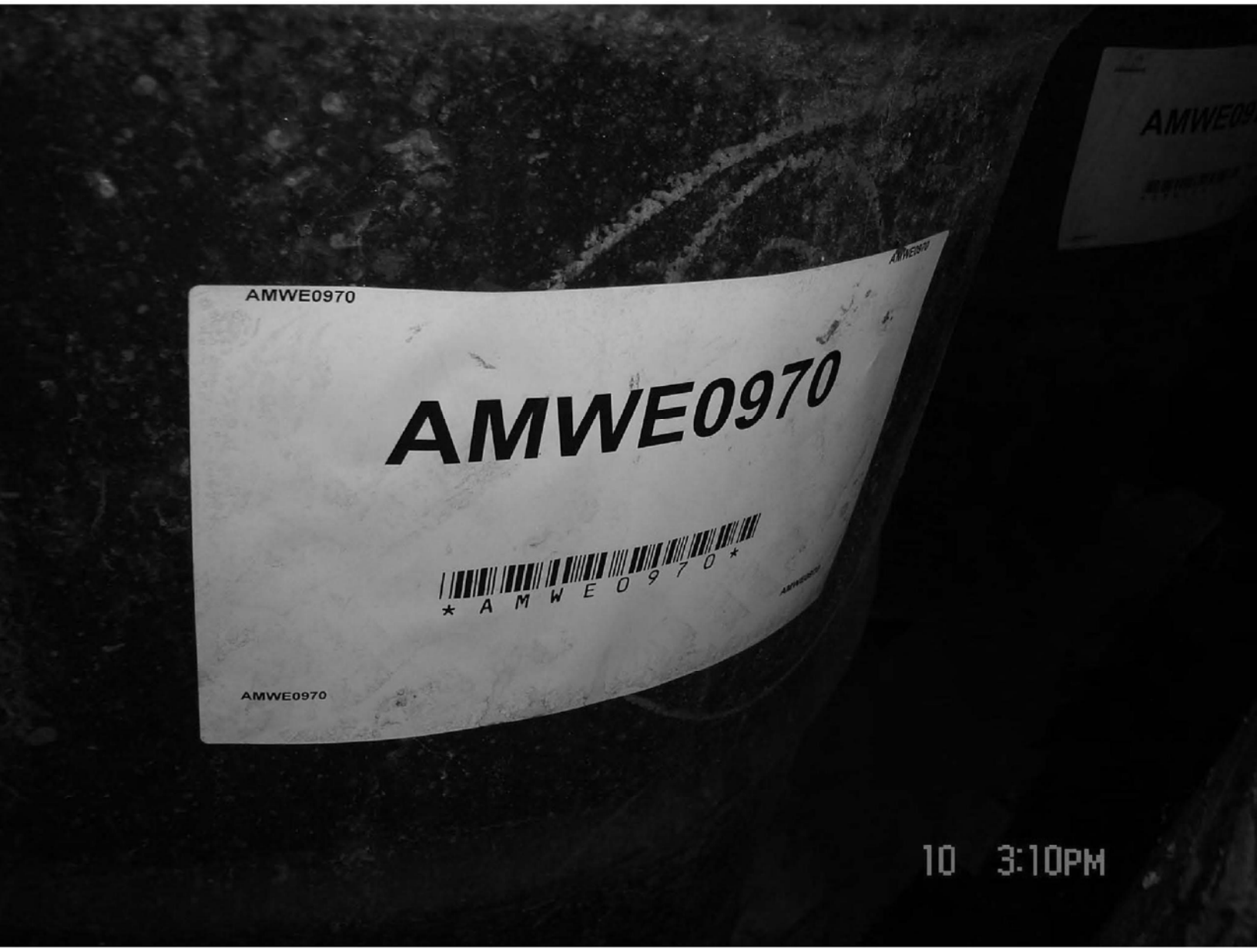
AMWE0970
AMWE0970
AMWE0970
AMWE0970
AMWE0970
10 3:10PM


LATED BY THE
N AGENCY 40CFR(RCRA)
THIS WASTE NOT R
ENVIRONMENTAL PROTE
FORMATION
ADDRESS
ACCUMULATION START DATE
11/17/00
MANIFEST DOCUMENT NO.
09262
FORMALIN CONTAINERS
NON-REGULATED WASTE


NON-REGULATED WASTE
THIS WASTE NOT REGULATED BY THE
ENVIRONMENTAL PROTECTION AGENCY 40CFR(RCRA)
GENERATOR INFORMATION
NAME AND ADDRESS
11/17/00
9936
CONTAINS NON-REGULATED WASTE
3:10PM

Pecatonica

<ACCWM>
12/27/00

001214-PERAS-008

PR: PERAS-001
AP: HAZCHEM-R.ALLEI
LOC: J03-

10 3:10PM


<ACCUM>
12/27/00
001214-PERAS-008
PR: PERAS-001
LOC: J03
NON-REGULATED WASTE
THIS WASTE NOT REGULATED BY THE U.S. ENVIRONMENTAL PROTECTION AGENCY (EPA) OR FINAL
GENERATOR INFORMATION
NAME AND ADDRESS
CONTAINS NON-REGULATED WASTE
AMWE0970
17 11:45AM




NON REGULATED WASTE
AMWE0971


HAZARD CLASS
NON-REGULATED WASTE
U.S. ENVIRONMENTAL PROTECTION AGENCY UNDER(RCRA)
GENERATOR INFORMATION
NAME / NO. / ADDRESS
CONTAINS NON-REGULATED WASTE


ecatonica
<ACCUM>
11/06/00
00 102-PERAS-009
PR: PERAS-001
AP: OGDEN-TEMP-2
LOC: J03-05
NON-REGULATED WASTE


AMWE0971

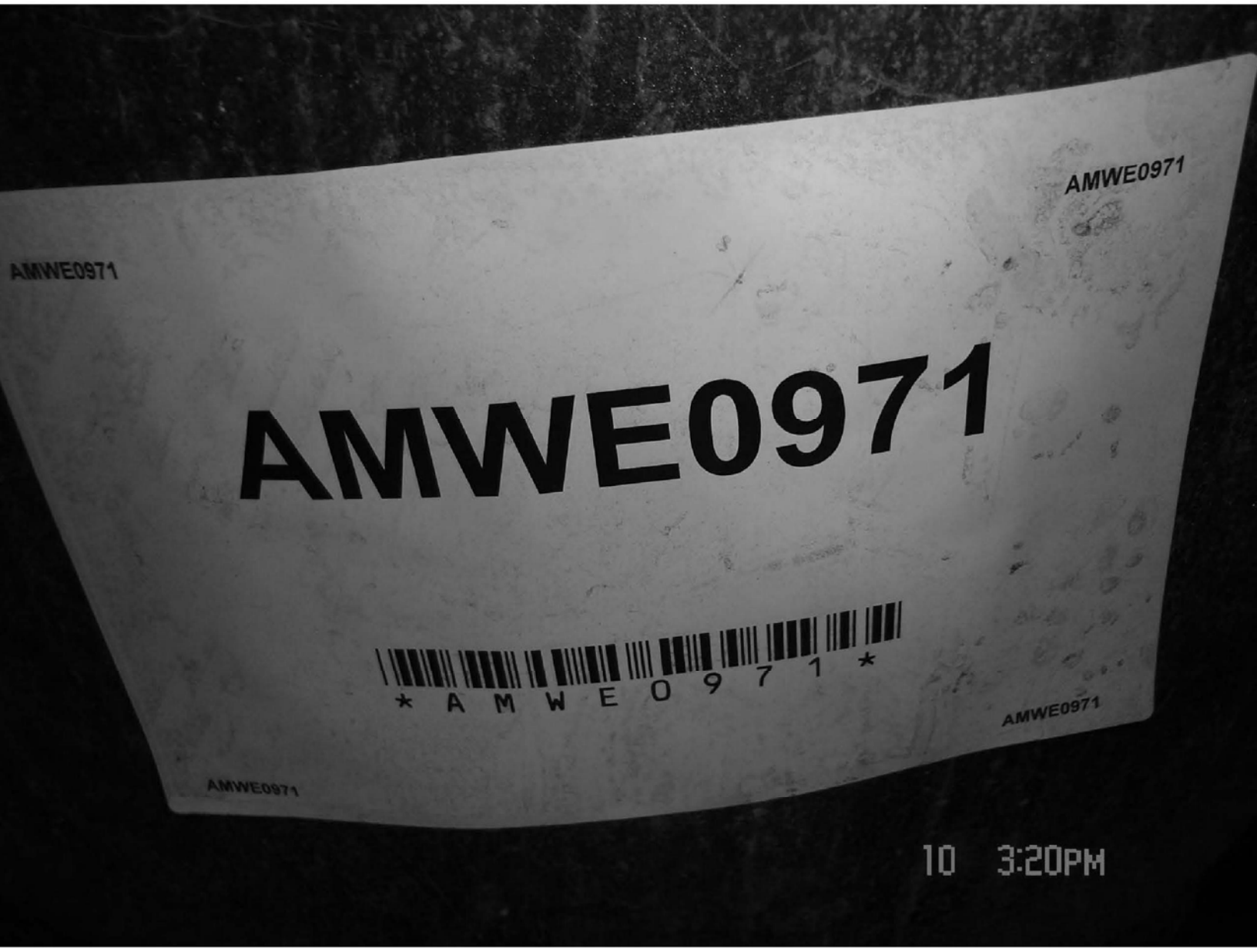
AMWE0971
AMWE0971
AMWE0971
AMWE0971
AMWE0971
AMWE0971
10 3:20PM


PROPER D.O.T. SHIPPING NAME
Ld# 38068
001130-PERAS-004
NON-REGULATED
NONE
HAZARD CLASS
NON-REGULATED WASTE
THIS WASTE NOT REGULATED BY THE
U.S. ENVIRONMENTAL PROTECTION AGENCY 40CFR(RCRA)
GENERATOR INFORMATION
NAME AND ADDRESS
Safety-Kleen
(Pecatonica), Inc.
6126 E. Pecatonica Road
Pecatonica, IL 61063
EPA ID NO.
ILD980502744
ACCUMULATION START DATE
11/01/00
MANIFEST DOCUMENT NO.
09852
OTHER INFORMATION
NONE
APPROVAL CODE / DESCRIPTION
HAZCHEM-KLEEN OFF SPEC. FORMALIN CONTAINERS
CONTAINS NON-REGULATED WASTE
<ACCUM>
11/06/00
PERAS-001
DGDEN-TEMP-2
J03-05
10 3:20PM

Recatronica

<ACCUM>
11/06/00

00 102-PERAS-009

PR: PERAS-001
AP: OGDEN-TEMP-2
LOC: J03-05

NON REGULATED WASTE

AMWE0971

AMWE0971

AMWE0971

AMWE0971

AMWE0971

10 3:20PM


AMWE0971
AMWE0971
AMWE0971
AMWE0971
AMWE0971
AMWE0971
17 11:08AM


17 11:08AM


NON-REGULATED WASTE
AMWE0972


NON-REGULATED WASTE
THIS WASTE NOT REGULATED BY THE
CONTAINS NON-REGULATED WASTE


Pecatonica
<ACCUM>
09/22/00
HAZARD
GLASS
NON-REGUL
CONTAINS


NE0972


AMWE0972
AMWE0972
AMWE0972
AMWE0972
AMWE0972
AMWE0972
10 3:19PM


HAZARD CLASS
NON-REGULATED WASTE
THIS WASTE NOT REGULATED BY THE
U.S. ENVIRONMENTAL PROTECTION AGENCY 40CFR(RCRA)
GENERATOR INFORMATION
NAME AND ADDRESS
EPA ID NO.
ACCUMULATION START DATE
MANIFEST DOCUMENT NO.
OTHER INFORMATION
NONE
APPROVAL CODE # / DESCRIPTION
FORNALIN CONTAINERS
CONTAINS NON-REGULATED WASTE
10 3:20PM


Pecatonica
<ACCUM>
09/27/00
000920-PERAS-020
PP: PERAS-001
JP: OGDEN-TEMP-2
J03-05
HAZARD CLASS
NON-REGULATED WASTE
THIS WASTE NOT REGULATED BY THE
U.S. ENVIRONMENTAL PROTECTION AGENCY 40CFR(RCRA)
GENERATOR INFORMATION
NAME AND ADDRESS
CONTAINS NON-REGULATED WASTE
AMWE0972
AMWE0972
AMWE0972
AMWE0972
AMWE0972
AMWE0972
10 3:20PM


AMWE0972
AMWE0972
AMWE0972
AMWE0972
AMWE0972
AMWE0972
17 11:46AM


REGULATED WASTE
17 11:47AM


REGULATED WASTE
Pecatonica
<ACCUM>
12/01/00
001130-PERAS-003
PR: PERAS-001
AP: HAZCHEM-R.ALLE
LOC: J03-05
AMWE0973


NON-REGULATED WASTE
THIS WASTE NOT REGULATED BY THE
U.S. ENVIRONMENTAL PROTECTION AGENCY 40CFR(RCRA)
GENERATOR INFORMATION
NAME AND ADDRESS
11/05/08
CONTAINS NON-REGULATED WASTE
Pecat
PR: PE
AP: HA
LOC:


ecatonica
(ACCUM)
12/01/00
AMWE0973

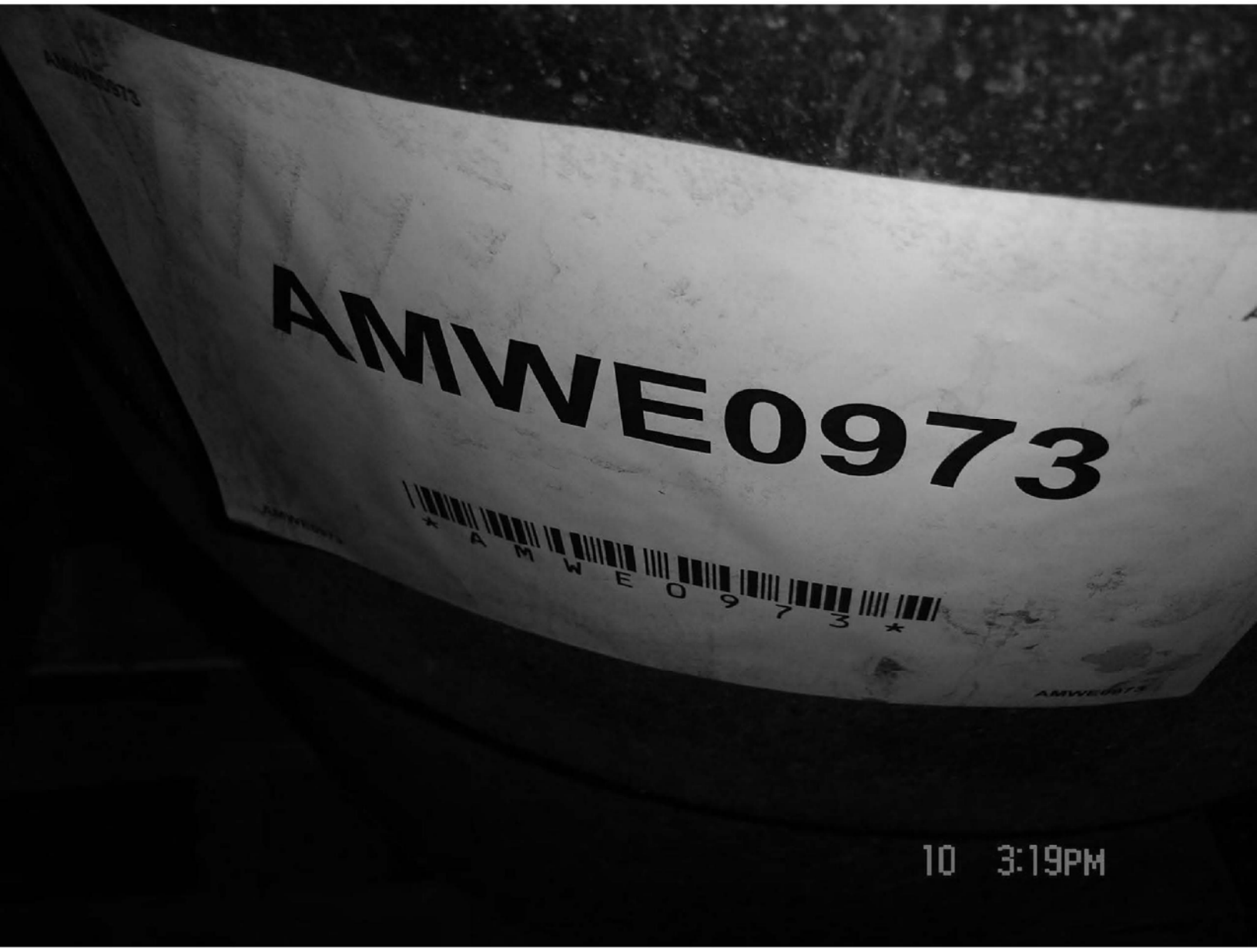
AMWE0973
AMWE0973
10 3:19PM

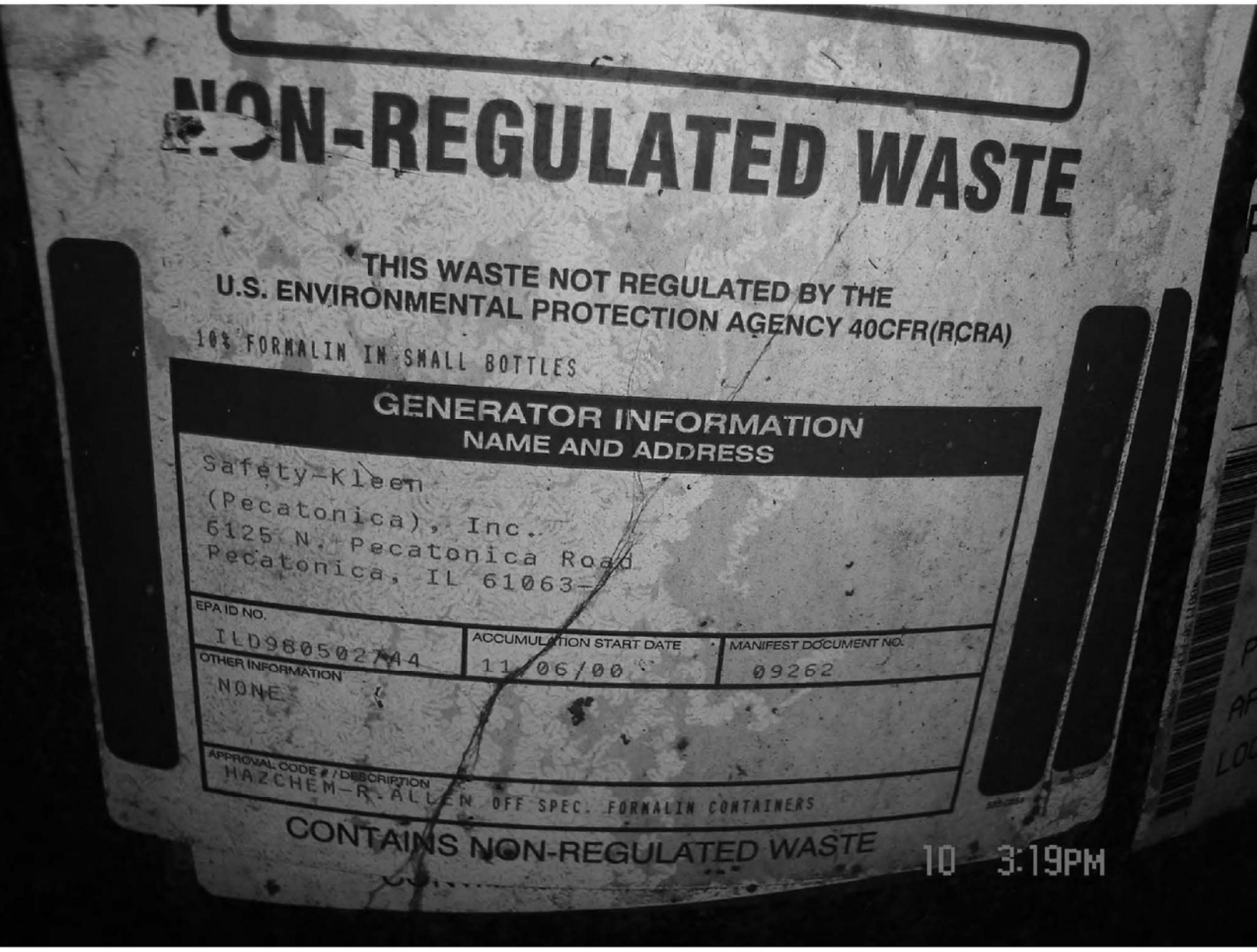
NON-REGULATED WASTE
THIS WASTE NOT REGULATED BY THE
U.S. ENVIRONMENTAL PROTECTION AGENCY 40CFR(RCRA)
10% FORMALIN IN SMALL BOTTLES
GENERATOR INFORMATION
NAME AND ADDRESS
Safety-Kleen
(Pecatonica), Inc.
6125 N. Pecatonica Road
Pecatonica, IL 61063-
EPA ID NO.
ILD980502744
ACCUMULATION START DATE
11/06/00
MANIFEST DOCUMENT NO.
09262
OTHER INFORMATION
NONE
APPROVAL CODE # / DESCRIPTION
HAZCHEM-R.ALLEN OFF SPEC. FORMALIN CONTAINERS
CONTAINS NON-REGULATED WASTE
10 3:19PM


Pecatonica
<ACCUM>
12/01/00
001130-PERAS-003
PR: PERAS-001
AP: HAZCHEM-R.ALLE
LOC: J03-05


01214
PERAS-C

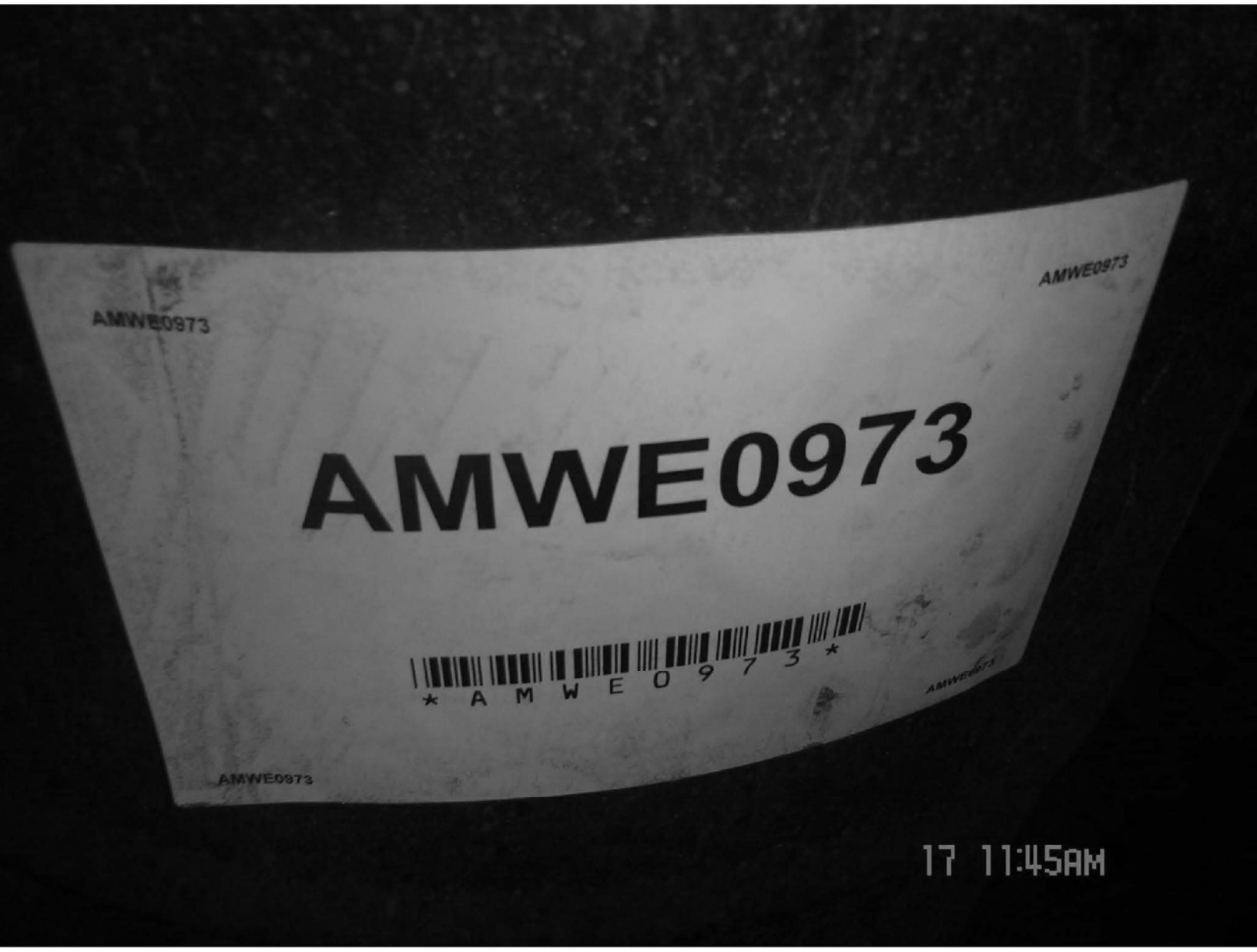
AMWE0973
AMWE0973
AMWE0973
AMWE0973
AMWE0973
AMWE0973
17 11:45AM


17 11:45AM


NON-REGULATED WASTE
Pecatonica
<ACCUM>
12/27/00
001214-PERAS-011
PR: PERAS-001
AP: HAZCHEM-R.ALLE
LOC: J03-05
AMWE0974


NON-REGULATED WASTE
U.S. ENVIRONMENTAL PROTECTION AGENCY 40CFR(RCRA)
GENERATOR INFORMATION
NAME AND ADDRESS
CONTAINS NON-REGULATED WASTE
Pecat
00121
PR: PE
AP: HA
LOC: J0


Pecatonica
<ACCUM>
12/27/00
001214-PERAS-011
PR: PERAS-001
AP: HAZCHEM-R.ALLEI
LOC: J03-05


WASTE
Pecatonica
<ACCUM>
12/27/89
AMWE0974


AMWE0974
AMWE0974
AMWE0974
AMWE0974
AMWE0974
AMWE0974
10 3:17PM


PROPER D.O.T. SHIPPING NAME
NON REGULATED
NONE
HAZARD CLASS
NON-REGULATED WASTE
U.S. ENVIRONMENTAL PROTECTION AGENCY 40CFR(RCRA)
GENERATOR INFORMATION
NAME AND ADDRESS
EPA ID NO.
ACCUMULATION START DATE
MANIFEST DOCUMENT NO.
09262
OTHER INFORMATION
CONTAINS NON-REGULATED WASTE
HANDLE WITH CARE!
Pecato
001214-P
PR: PERAS-
AP: HAZCHEM
LOC: J03-05
10 3:17PM

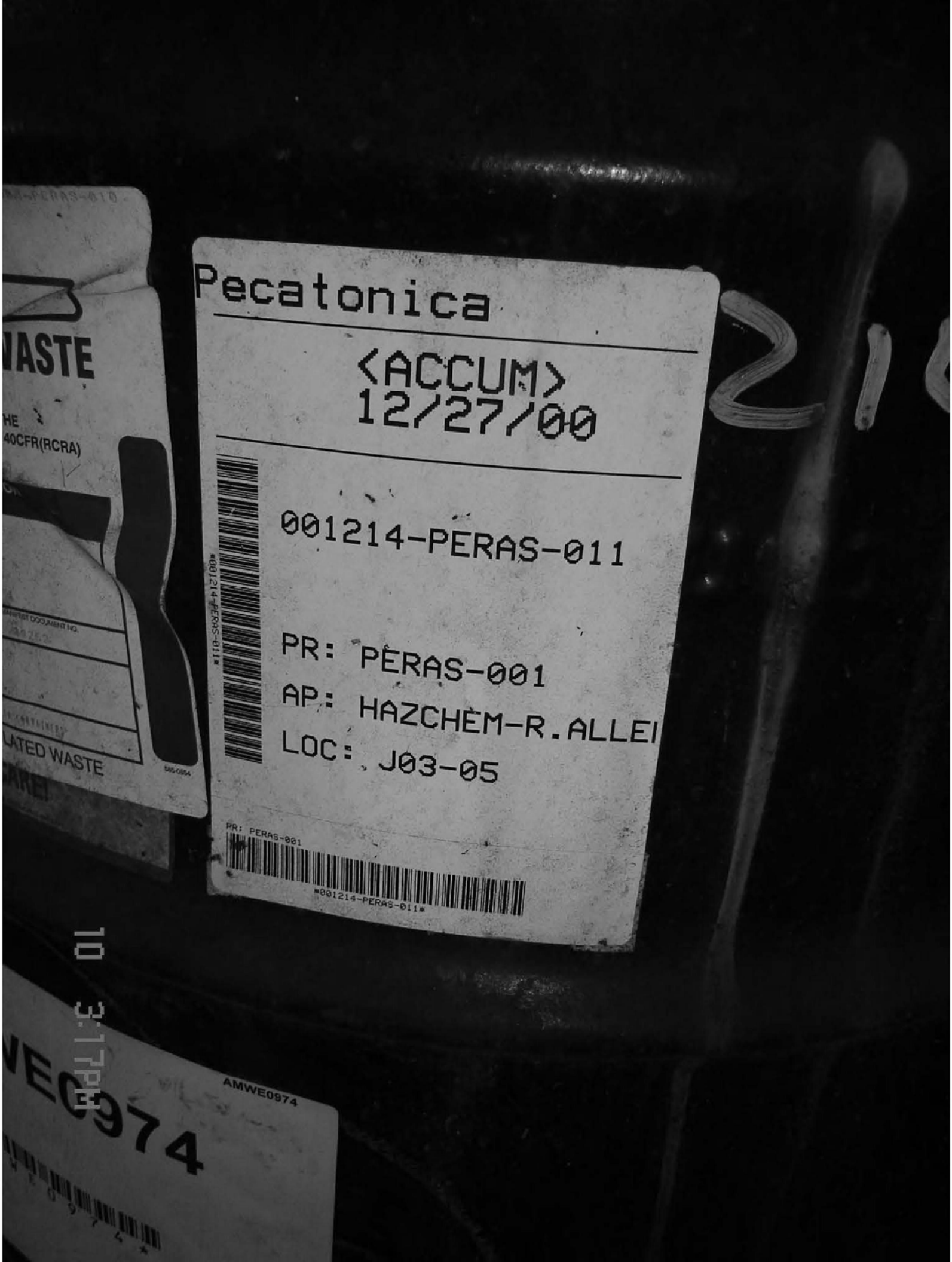
Pecatonica
<ACCUM>
12/27/00
001214-PERAS-011
PR: PERAS-001
AP: HAZCHEM-R.ALLEI
LOC: J03-05
PR: PERAS-001
001214-PERAS-011
001214-PERAS-011
WASTE
40CFR(RCRA)
LATED WASTE
AMWE0974
WE0974


HAZARD CLASS
NON-REGULATED WASTE
GENERATOR INFORMATION
NAME AND ADDRESS
CONTAINS NON-REGULATED WASTE
HANDLE WITH CARE!
Pecatonica
<ACCUM>
12/27/00
001214-PERAS-011
PR: PERAS-001
AP: HAZCHEM-R.ALLEI
LOC: J03-05
AMWE0974
AMWE0974
AMWE0974
10 3:17PM


AMWE0974
AMWE0974
AMWE0974
AMWE0974
AMWE0974
17 11:40AM


17 11:41AM


AMWE0975


ON-REGULATED WASTE
Pecatonica
(ACCUM
12/01/00


NON-REGULATED WASTE
THIS WASTE NOT REGULATED BY THE
U.S. ENVIRONMENTAL PROTECTION AGENCY 40CFR(RCRA)
GENERATOR INFORMATION
NAME AND ADDRESS
CONTAINS NON-REGULATED WASTE


HEALTH
REACTIVITY


AMWE0975


AMWE0975
AMWE0975
AMWE0975


NON-REGULATED WASTE
THIS WASTE NOT REGULATED BY THE
U.S. ENVIRONMENTAL PROTECTION AGENCY 40CFR(RCRA)
GENERATOR INFORMATION
NAME AND ADDRESS
ACCUMULATION START DATE
MANIFEST DOCUMENT NO.
CONTAINS NON-REGULATED WASTE


001130-PERAS-008
001130-PERAS-008
PR: PERAS-001
AP: HAZCHEM-R.ALLEI
LOC: J03-05
10 3:18PM


IMPORTANT! READ MATERIAL SAFETY DATA SHEET!
SUBSTANCE IDENTITY (Same as shown on MSDS)
10% Neutralized
Formulation
HEALTH 2
FLAMMABILITY 1
REACTIVITY 0
PERSONAL PROTECTION
HMIS®
RATINGS: 4-EXTREME, 3-HIGH, 2-MODERATE, 1-SLIGHT
0-NO SIGNIFICANT HAZARD
APPROPRIATE HAZARD WARNINGS
ALTH HAZARDS
OXIC
GHLY TOXIC
REPRODUCTIVE TOXIN
IRRITANT
CORROSIVE
SENSITIZER
CARCINOGEN
(Immediate & Delayed Target Organ Effects)
HEPATOTOXINS: LIVER DAMAGE-JAUNDICE, LIVER ENLARGEMENT
HEMATOPOIETICS: BLOOD DAMAGE-CYANOSIS, UNCONSCIOUSNESS
CUTANEOUS HAZARDS: SKIN DAMAGE-RASHES, IRRITATION, DEFATTING OF SKIN
PULMONARY DISFUNCTIONS: LUNG DAMAGE-SHORTNESS OF BREATH CHEST TIGHTNESS, COUGH
EYE HAZARDS: IMPAIRED VISION CONJUNCTIVITIS, CORNEAL DAMAGE
S SYSTEM HAVIORAL MOTOR
TES OF ENTRY
INHALATION
SKIN
SKIN OR EYE CONTACT
PHYSICAL HAZARDS
COMBUSTIBLE LIQUID
COMPRESSED GAS
ORGANIC PEROXIDE
WATER REACTIVE
UNSTABLE (REACTIVE)
OXIDIZER
FLAMMABLE GAS
EXPLOSIVE
FLAMMABLE LIQUID/SOLID
PYROPHORIC
COMPANY NAME
ADDRESS
CITY, STATE, ZIP
Richard Allen Scientific
225 Fairbanks
Kalamazoo MI 49007
IMPORTANT! READ MATERIAL SAFETY DATA SHEET!
IMPORTANT! READ MATERIAL SAFETY DATA SHEET!

10 3:18PM

HEALTH
FLAMMABILITY
REACTIVITY
10 3:18PM


AMWE0975
AMWE0975
AMWE0975
AMWE0975
AMWE0975
AMWE0975
17 11:41AM


17 11:42AM


AMWE0976


tonica
<ACCUM>
12/27/00
901214-PERMS--006


HEALTH



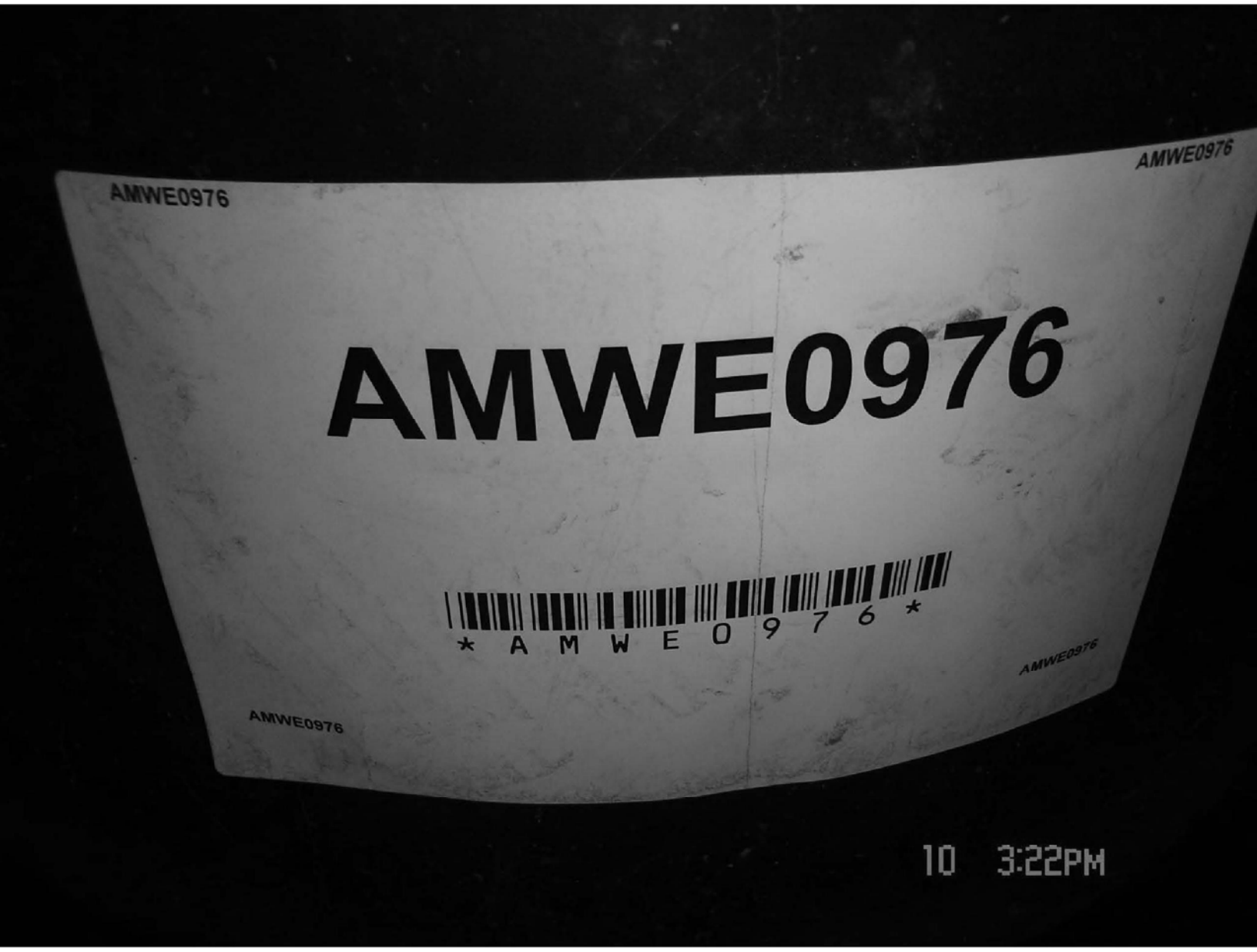
AMWE0976
AMWE0976
AMWE0976
AMWE0976
AMWE0976
AMWE0976
10 3:22PM


HAZARD CLASS
NON-REGULATED WASTE
THIS WASTE NOT REGULATED BY THE
U.S. ENVIRONMENTAL PROTECTION AGENCY 40CFR(RCRA)
10% FORMALIN IN SMALL BOTTLES
GENERATOR INFORMATION
NAME AND ADDRESS
Safety-Kleen
(Pecatonica), Inc.
6126 N. Pecatonica Road
Pecatonica, IL 61063
ACCUMULATION START DATE
OTHER INFORMATION
NONE
CONTAINS NON-REGULATED WASTE
10 3:22PM

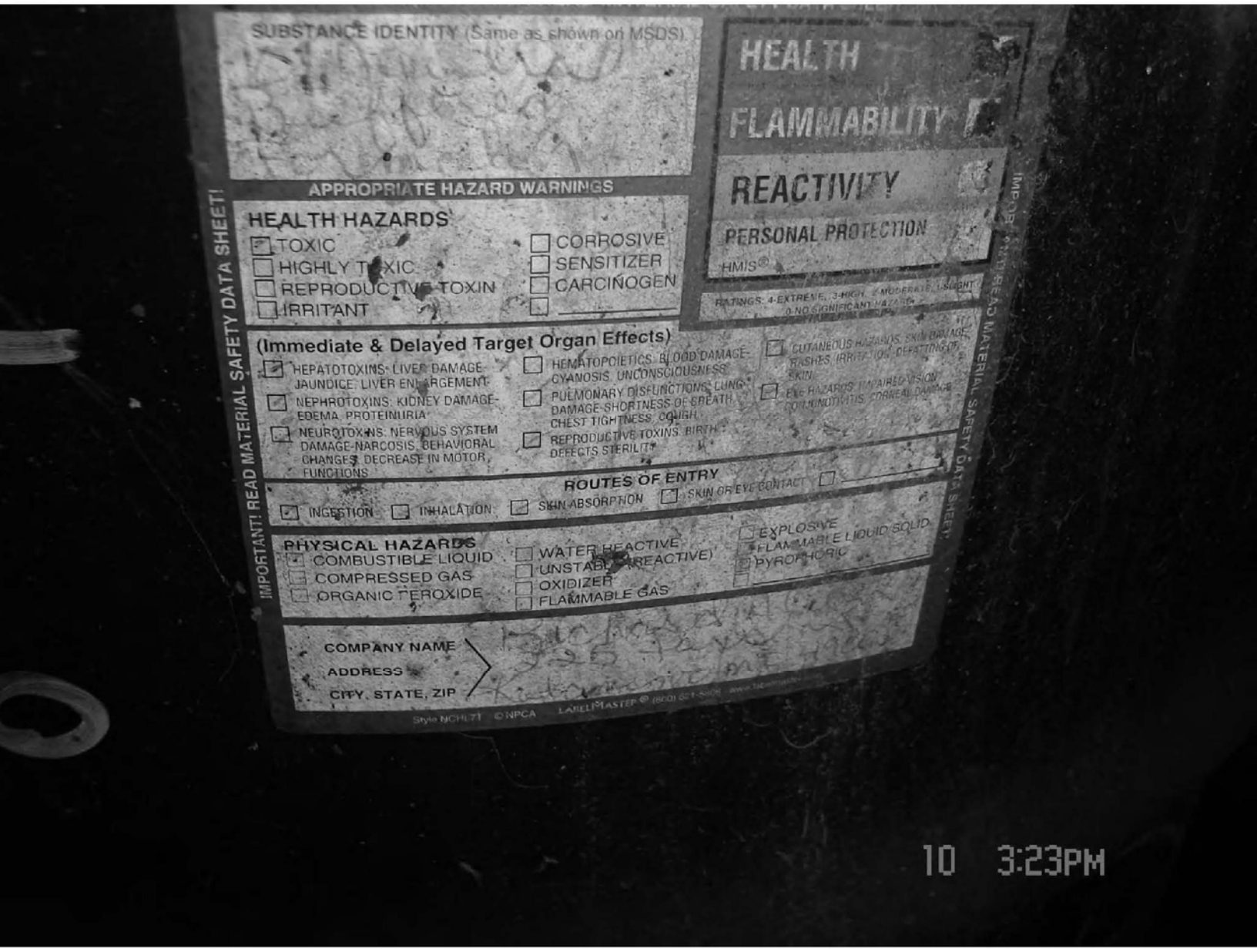
SUBSTANCE IDENTITY (Same as shown on MSDS)
HEALTH
FLAMMABILITY
REACTIVITY
PERSONAL PROTECTION
HMIS®
APPROPRIATE HAZARD WARNINGS
HEALTH HAZARDS
TOXIC
HIGHLY TOXIC
REPRODUCTIVE TOXIN
IRRITANT
CORROSIVE
SENSITIZER
CARCINOGEN
(Immediate & Delayed Target Organ Effects)
HEPATOTOXINS: LIVER DAMAGE JAUNDICE, LIVER ENLARGEMENT
NEPHROTOXINS: KIDNEY DAMAGE EDEMA, PROTEINURIA
NEUROTOXINS: NERVOUS SYSTEM DAMAGE-NARCOSIS, BEHAVIORAL CHANGES, DECREASE IN MOTOR FUNCTIONS
HEMATOPOIETICS: BLOOD DAMAGE CYANOSIS, UNCONSCIOUSNESS
PULMONARY DISFUNCTIONS: LUNG DAMAGE-SHORTNESS OF BREATH, CHEST TIGHTNESS, COUGH
REPRODUCTIVE TOXINS: BIRTH DEFECTS, STERILITY
CUTANEOUS HAZARDS: SKIN DAMAGE, RASHES, IRRITATION, DEFATTING OF SKIN
EYE HAZARDS: IMPAIRED VISION, CONJUNCTIVITIS, CORNEAL DAMAGE
ROUTES OF ENTRY
INGESTION
INHALATION
SKIN ABSORPTION
SKIN OR EYE CONTACT
PHYSICAL HAZARDS
COMBUSTIBLE LIQUID
COMPRESSED GAS
ORGANIC PEROXIDE
WATER REACTIVE
UNSTABLE (REACTIVE)
OXIDIZER
FLAMMABLE GAS
EXPLOSIVE
FLAMMABLE LIQUID/SOLID
PYROPHORIC
COMPANY NAME
ADDRESS
CITY, STATE, ZIP
IMPORTANT! READ MATERIAL SAFETY DATA SHEET!
IMPORTANT! READ MATERIAL SAFETY DATA SHEET!
Style NCHL7T ©NPCA LABELMASTER® (800) 621-5808

10 3:23PM

NON-REGULATED WASTE

tonica

<ACCUM>
12/27/00

001214-PERAS-006

PR: PERAS-001

AP: HAZCHEM-R.ALLEI

LOC: J03-05

AMWE0976

AMWE0976

AMWE0976

10 3:23PM


AMWE0976
AMWE0976
AMWE0976
AMWE0976
AMWE0976
AMWE0976
17 11:55AM


17 11:55AM


NON-REGULATED WASTE
AMWE0977

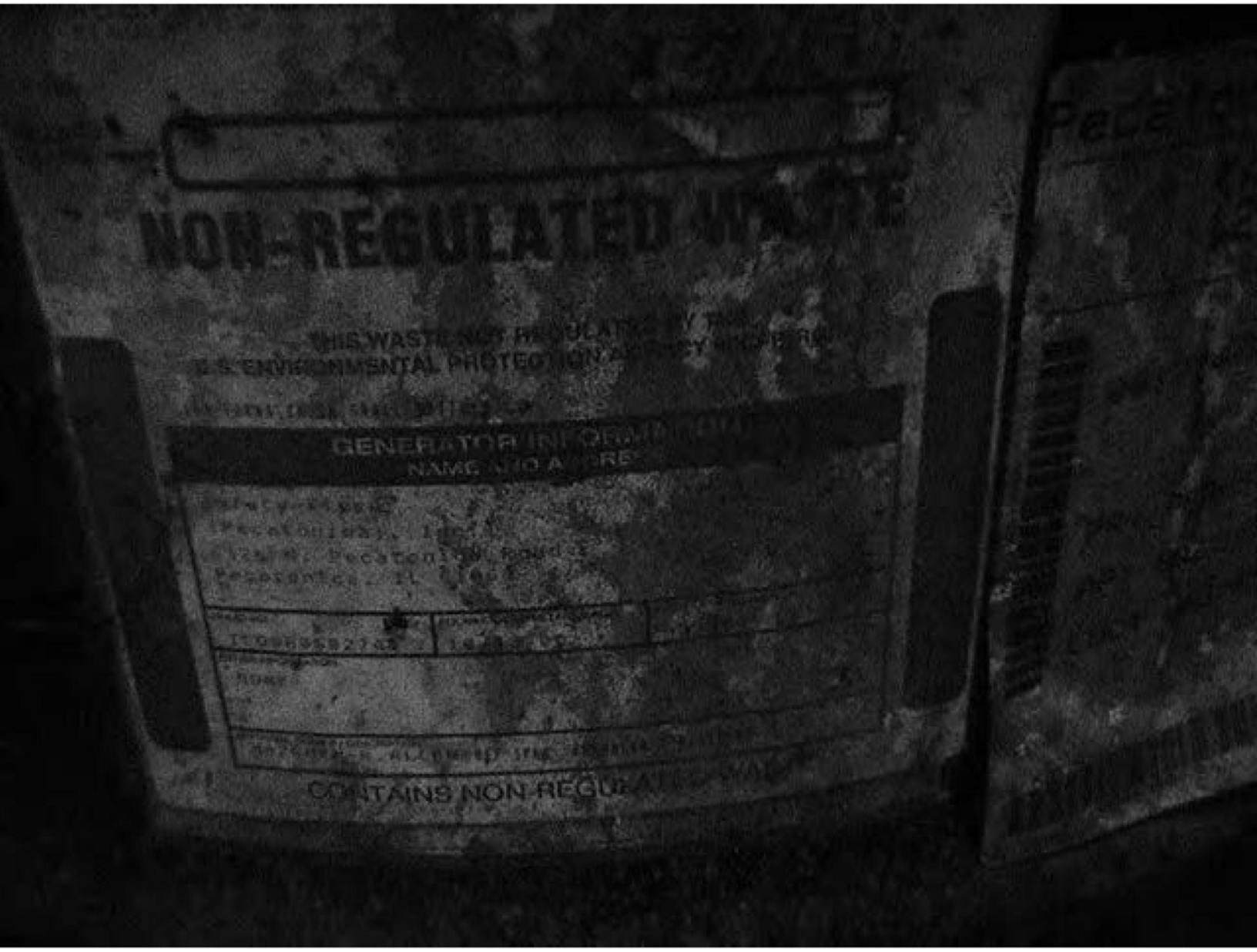
NON-REGULATED
GENERATOR
CONTAINS NON-REGU


AMWE0977


AMWE0977
10 3:13PM


PROPER D.O.T. SHIPPING NAME
NON-REGULATED
HAZARD CLASS
NON-REGULATED WASTE
THIS WASTE NOT REGULATED BY THE
U.S. ENVIRONMENTAL PROTECTION AGENCY 40CF3(RCRA)
NAME AND ADDRESS
Pecatoni
001214-
PR: PERA
AP: HAZC
LOC:
GULATED WASTE
10 3:13PM
AMWE0977

10 3:12PM


AMWE0977
AMWE0977
AMWE0977
AMWE0977
AMWE0977
AMWE0977
17 11:27AM


17 11:28AM


NON-REGULATED WASTE
AMWE0978


NON-REGULATED WASTE
THIS WASTE NOT REGULATED BY THE
U.S. ENVIRONMENTAL PROTECTION AGENCY 40CFR(RCRA)
GENERATOR INFORMATION
NAME AND ADDRESS